

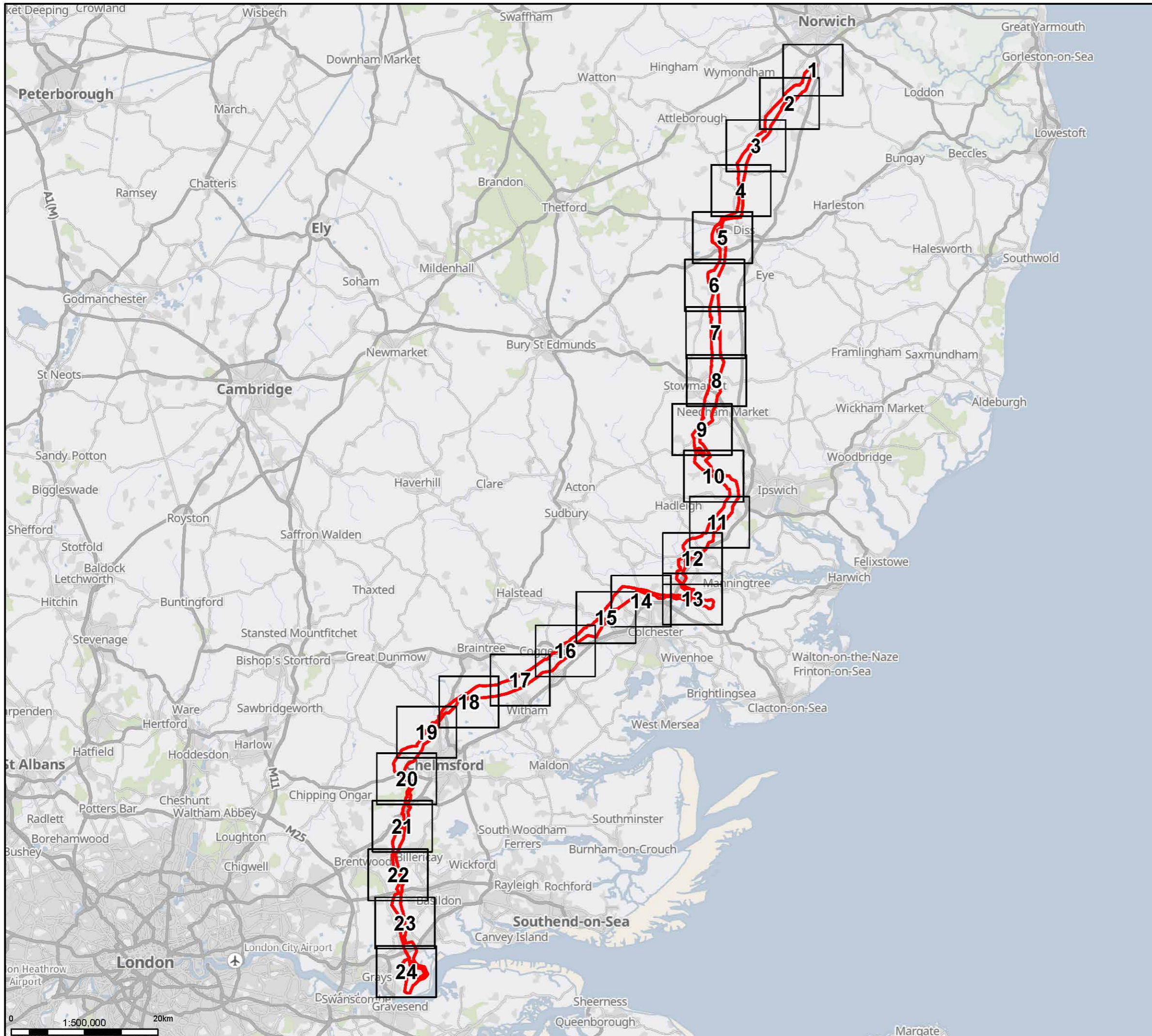
# East Anglia Green Energy Enablement (GREEN)


EIA Scoping Report

Appendix A – Part 5 of 8  
Figures 9.3 – 9.4 (Chapter 9)

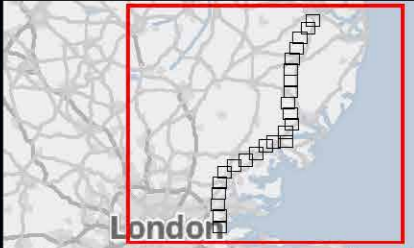
November 2022

nationalgrid



**Legend**  
 Scoping Report Corridor  
 Boxes represent the extent of the following pages

Notes: GB Background: Contains OS data © Crown Copyright and database right 2022  
 Contains data from OS Zoomstack. Ordnance Survey 0100031673



Rev	Date	Description	Drawn	Check	Approv
01	02/11/22	INITIAL ISSUE	KF	AF	KB

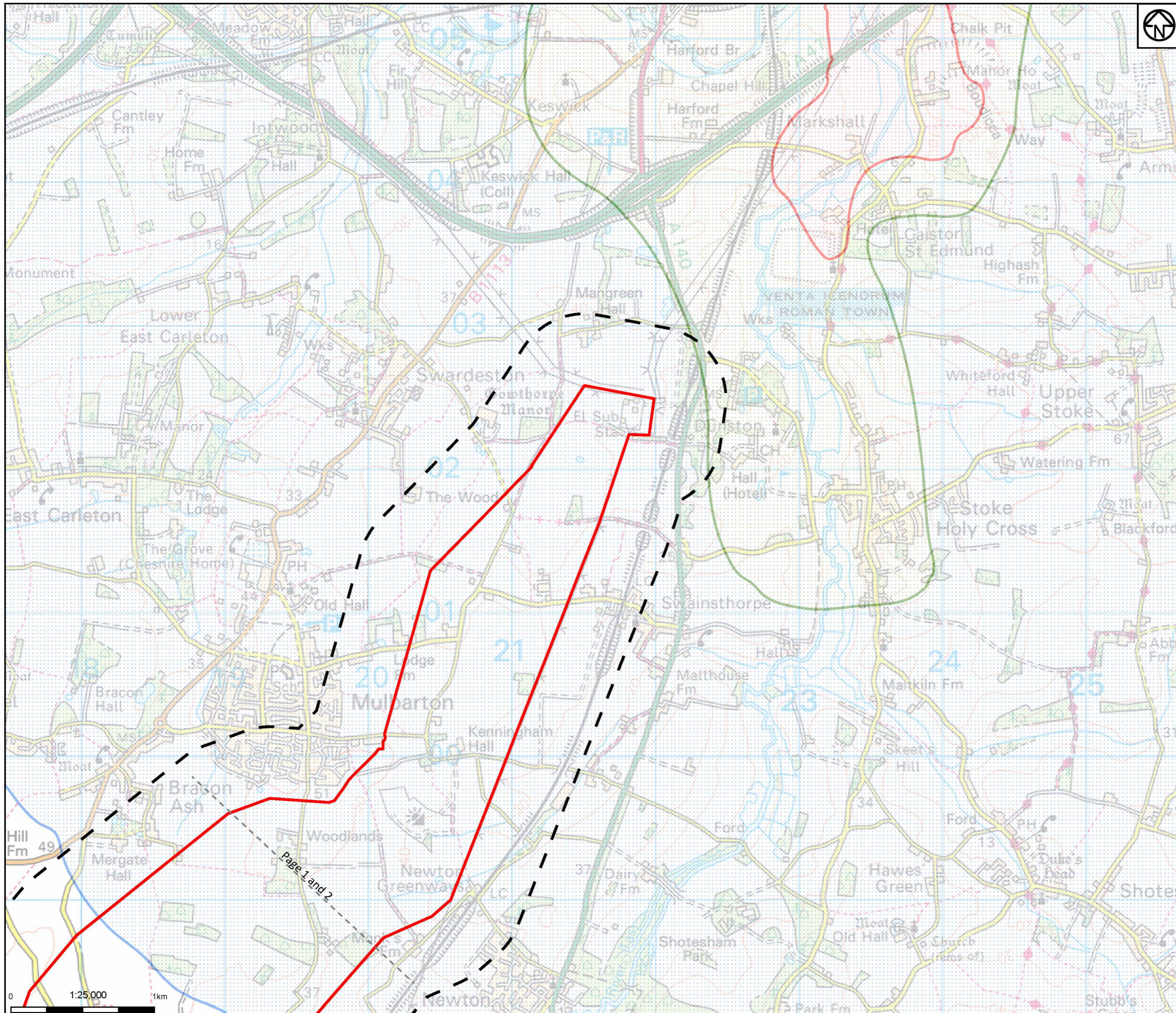
**nationalgrid** PROJECT: EAST ANGLIA GREEN ENERGY ENABLEMENT PROJECT

Title:  
 Figure 9.3 Source Protection Zones Overview

Designed	N.Caton	Date	02 NOV 22
Drawn	K.Fischer	Date	02 NOV 22
Checked	A.Fell	Date	02 NOV 22
Approved	K.Burrows	Date	02 NOV 22
Scale:	1:500,000	Datum:	AOD
Original Size:	A3	Grid:	OS
Suitability Code:	A2	Project Number:	10051663

Suitability Description:  
 Accepted as Concept Stage

Drawing Number	10051663-ARC-EGT-ZZ-DR-ZZ-00013-S2	Revision:	P01
----------------	------------------------------------	-----------	-----



Legend

- Scoping Report Corridor
- Study Area (500m)
- Cut line
- Zone I - Inner Protection Zone
- Zone II - Outer Protection Zone
- Zone III - Total Catchment
- Zone of Special Interest

Notes: EA/SourceProtectionZonesMerged:  
 GB Background: Contains OS data © Crown Copyright and database right 2022  
 Contains data from OS Zoomstack. Ordnance Survey 0100031673



Rev	Date	Description	Drawn	Check	Approv
01	02/11/22	INITIAL ISSUE	KF	AF	KB

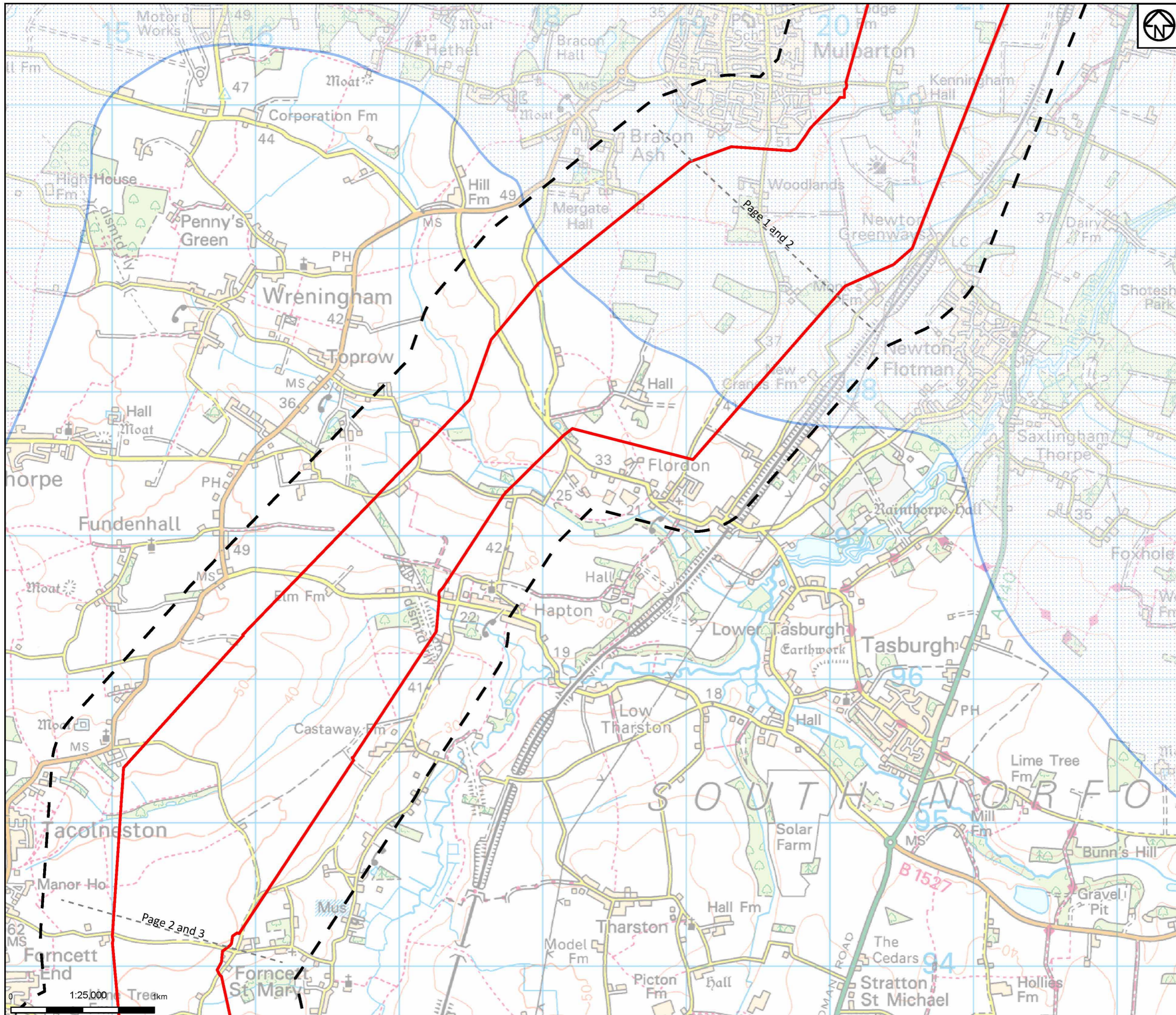
**nationalgrid** PROJECT: EAST ANGLIA GREEN ENERGY ENABLEMENT PROJECT

Title:  
**Figure 9.3**  
**Source Protection Zones**  
 Page 1 of 24

Designed	N.Caton	Date	02 NOV 22
Drawn	K.Fischer	Date	02 NOV 22
Checked	A.Fell	Date	02 NOV 22
Approved	K.Burrows	Date	02 NOV 22
Scale:	1:25,000	Datum:	AOD
Original Size:	A3	Grid:	OS
Suitability Code:	A2	Project Number:	10051663

Suitability Description:  
 Accepted as Concept Stage

Drawing Number: 10051663-ARC-EGT-ZZ-DR-ZZ-00013-S2 Revision: P01



- Legend**
- Scoping Report Corridor
  - Study Area (500m)
  - Cut line
  - Zone I - Inner Protection Zone
  - Zone II - Outer Protection Zone
  - Zone III - Total Catchment
  - Zone of Special Interest

Notes: EA/SourceProtectionZonesMerged:  
 GB Background: Contains OS data © Crown Copyright and database right 2022  
 Contains data from OS Zoomstack. Ordnance Survey 0100031673



Rev	Date	Description	Drawn	Check	Approv
01	02/11/22	INITIAL ISSUE	KF	AF	KB

**nationalgrid** PROJECT:  
 EAST ANGLIA  
 GREEN ENERGY  
 ENABLEMENT  
 PROJECT

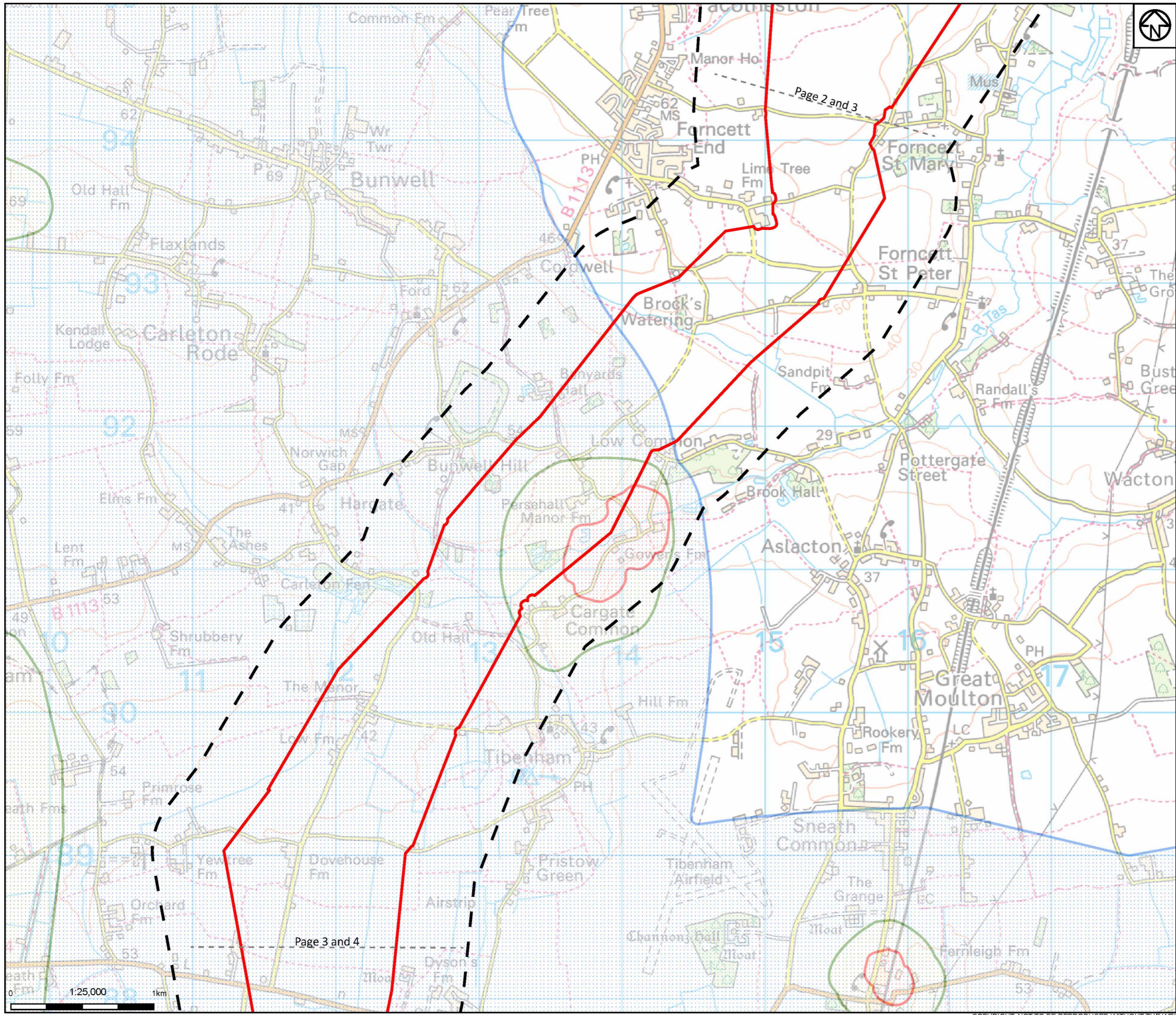
Title:  
 Figure 9.3  
 Source Protection Zones  
 Page 2 of 24

Designed	N.Caton	Date	02 NOV 22
Drawn	K.Fischer	Date	02 NOV 22
Checked	A.Fell	Date	02 NOV 22
Approved	K.Burrows	Date	02 NOV 22
Scale:	1:25,000	Datum:	AOD
Original Size:	A3	Grid:	OS
Suitability Code:	A2	Project Number:	10051663

Suitability Description:  
 Accepted as Concept Stage

Drawing Number:  
 10051663-ARC-EGT-ZZ-DR-ZZ-00013-S2

Revision:  
 P01



- Legend**
- Scoping Report Corridor
  - Study Area (500m)
  - Cut line
  - Zone I - Inner Protection Zone
  - Zone II - Outer Protection Zone
  - Zone III - Total Catchment
  - Zone of Special Interest

Notes: EA/SourceProtectionZonesMerged:  
 GB Background: Contains OS data © Crown Copyright and database right 2022  
 Contains data from OS Zoomstack. Ordnance Survey 0100031673



Rev	Date	Description	Drawn	Check	Approv
01	02/11/22	INITIAL ISSUE	KF	AF	KB

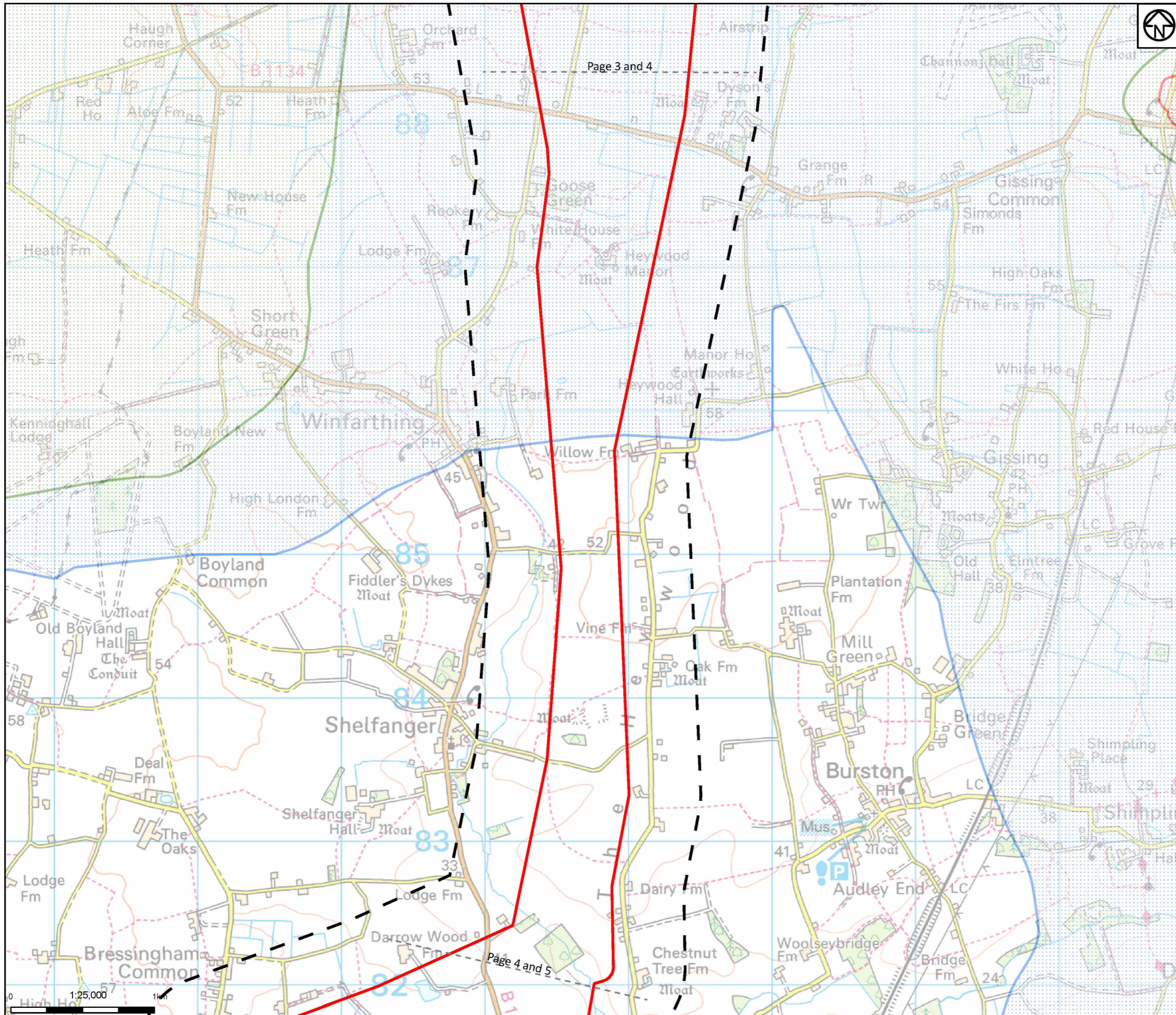
**nationalgrid** PROJECT: EAST ANGLIA GREEN ENERGY ENABLEMENT PROJECT

Title:  
**Figure 9.3**  
**Source Protection Zones**  
 Page 3 of 24

Designed	N.Caton	Date	02 NOV 22
Drawn	K.Fischer	Date	02 NOV 22
Checked	A.Fell	Date	02 NOV 22
Approved	K.Burrows	Date	02 NOV 22
Scale:	1:25,000	Datum:	AOD
Original Size:	A3	Grid:	OS
Suitability Code:	A2	Project Number:	10051663

Suitability Description:  
 Accepted as Concept Stage

Drawing Number:  
 10051663-ARC-EGT-ZZ-DR-ZZ-00013-S2  
 Revision:  
 P01



- Legend**
- Scoping Report Corridor
  - Study Area (500m)
  - Cut line
  - Zone I - Inner Protection Zone
  - Zone II - Outer Protection Zone
  - Zone III - Total Catchment
  - Zone of Special Interest

Notes: EA/SourceProtectionZonesMerged:  
 GB Background: Contains OS data © Crown Copyright and database right 2022  
 Contains data from OS Zoomstack. Ordnance Survey 0100031673



Rev	Date	Description	Drawn	Check	Approv
01	02/11/22	INITIAL ISSUE	KF	AF	KB

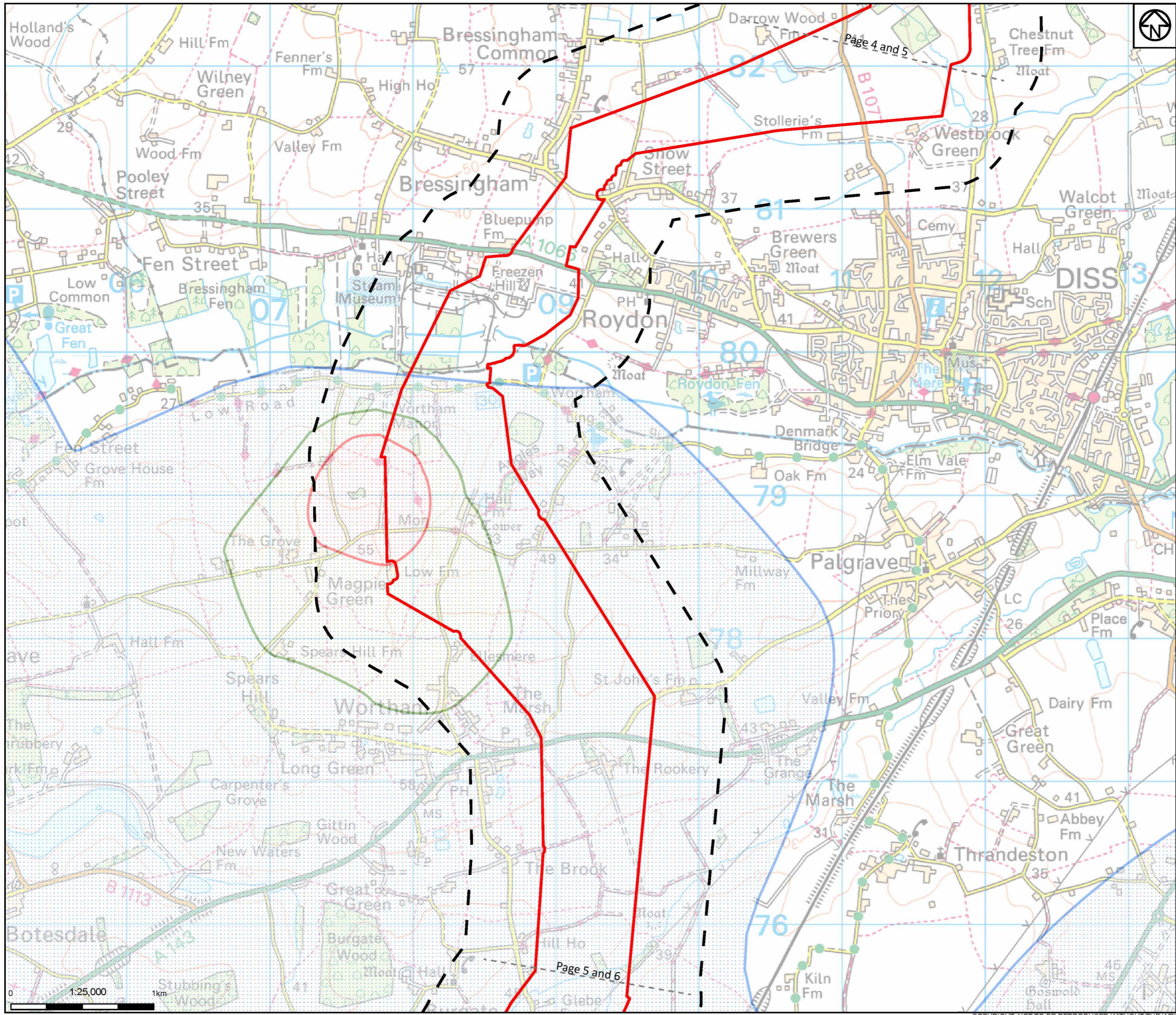
**nationalgrid** PROJECT: EAST ANGLIA GREEN ENERGY ENABLEMENT PROJECT

Title:  
**Figure 9.3**  
**Source Protection Zones**  
 Page 4 of 24

Designed	N.Caton	Date	02 NOV 22
Drawn	K.Fischer	Date	02 NOV 22
Checked	A.Fell	Date	02 NOV 22
Approved	K.Burrows	Date	02 NOV 22
Scale:	1:25,000	Datum:	AOD
Original Size:	A3	Grid:	OS
Suitability Code:	A2	Project Number:	10051663

Suitability Description:  
 Accepted as Concept Stage

Drawing Number:  
 10051663-ARC-EGT-ZZ-DR-ZZ-00013-S2 P01



- Legend**
- Scoping Report Corridor
  - Study Area (500m)
  - Cut line
  - Zone I - Inner Protection Zone
  - Zone II - Outer Protection Zone
  - Zone III - Total Catchment
  - Zone of Special Interest

Notes: EA/SourceProtectionZonesMerged:  
 GB Background: Contains OS data © Crown Copyright and database right 2022  
 Contains data from OS Zoomstack. Ordnance Survey 0100031673



Rev	Date	Description	Drawn	Check	Approv
01	02/11/22	INITIAL ISSUE	KF	AF	KB

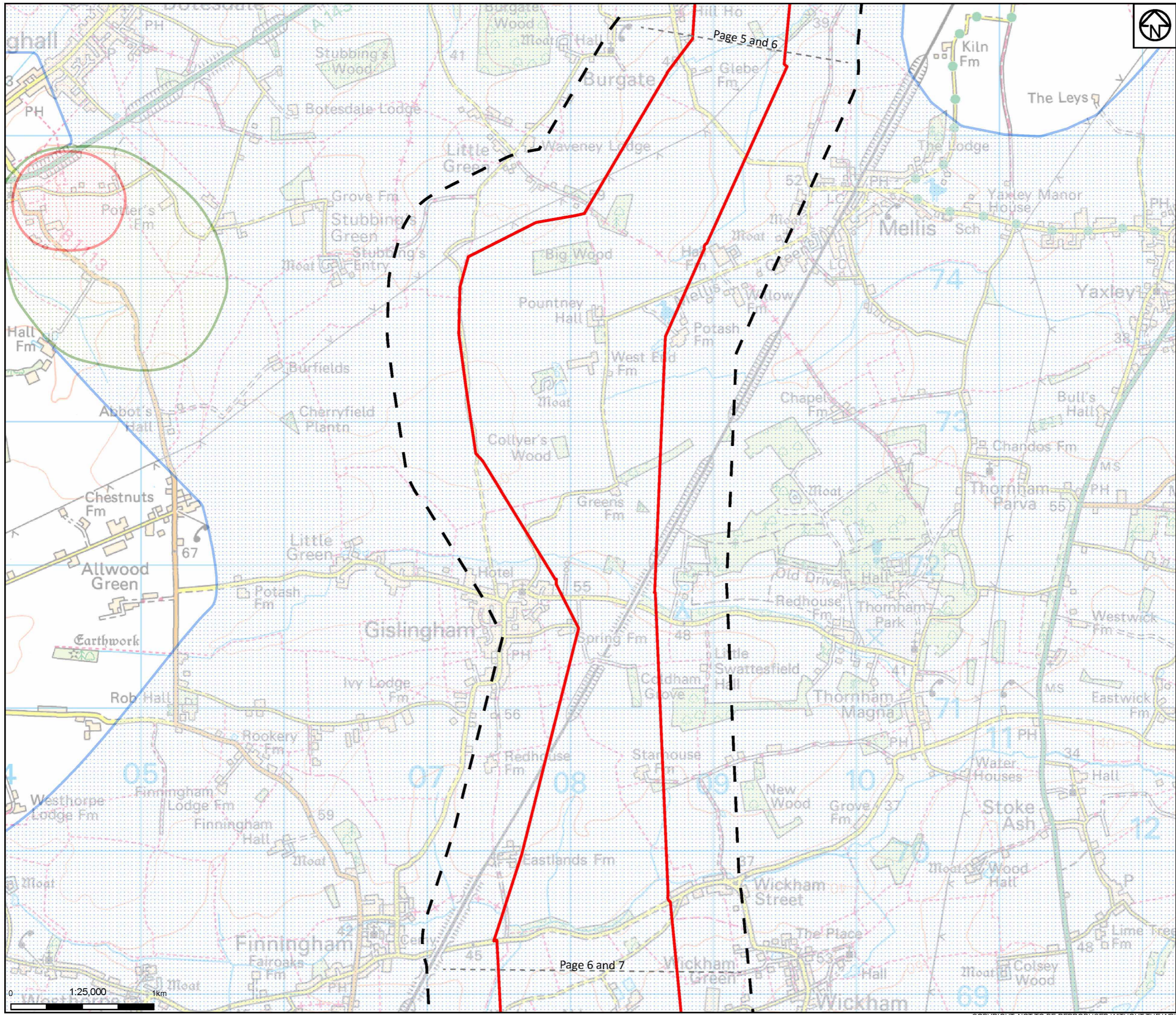
**nationalgrid** PROJECT: EAST ANGLIA GREEN ENERGY ENABLEMENT PROJECT

Title:  
**Figure 9.3**  
**Source Protection Zones**  
 Page 5 of 24

Designed	N.Caton	Date	02 NOV 22
Drawn	K.Fischer	Date	02 NOV 22
Checked	A.Fell	Date	02 NOV 22
Approved	K.Burrows	Date	02 NOV 22
Scale:	1:25,000	Datum:	AOD
Original Size:	A3	Grid:	OS
Suitability Code:	A2	Project Number:	10051663

Suitability Description:  
 Accepted as Concept Stage

Drawing Number:	10051663-ARC-EGT-ZZ-DR-ZZ-00013-S2	Revision:	P01
-----------------	------------------------------------	-----------	-----



- Legend**
- Scoping Report Corridor
  - Study Area (500m)
  - Cut line
  - Zone I - Inner Protection Zone
  - Zone II - Outer Protection Zone
  - Zone III - Total Catchment
  - Zone of Special Interest

Notes: EA/SourceProtectionZonesMerged:  
 GB Background: Contains OS data © Crown Copyright and database right 2022  
 Contains data from OS Zoomstack. Ordnance Survey 0100031673



Rev	Date	Description	Drawn	Check	Approv
01	02/11/22	INITIAL ISSUE	KF	AF	KB

**nationalgrid** PROJECT: EAST ANGLIA GREEN ENERGY ENABLEMENT PROJECT

Title:  
**Figure 9.3**  
**Source Protection Zones**  
 Page 6 of 24

Designed	N.Caton	Date	02 NOV 22
Drawn	K.Fischer	Date	02 NOV 22
Checked	A.Fell	Date	02 NOV 22
Approved	K.Burrows	Date	02 NOV 22
Scale:	1:25,000	Datum:	AOD
Original Size:	A3	Grid:	OS
Suitability Code:	A2	Project Number:	10051663

Suitability Description:  
 Accepted as Concept Stage

Drawing Number:  
 10051663-ARC-EGT-ZZ-DR-ZZ-00013-S2  
 Revision:  
 P01





- Legend**
- Scoping Report Corridor
  - Study Area (500m)
  - Cut line
  - Zone I - Inner Protection Zone
  - Zone II - Outer Protection Zone
  - Zone III - Total Catchment
  - Zone of Special Interest

Notes: EA/SourceProtectionZonesMerged:  
 GB Background: Contains OS data © Crown Copyright and database right 2022  
 Contains data from OS Zoomstack. Ordnance Survey 0100031673



Rev	Date	Description	Drawn	Check	Approv
01	02/11/22	INITIAL ISSUE	KF	AF	KB

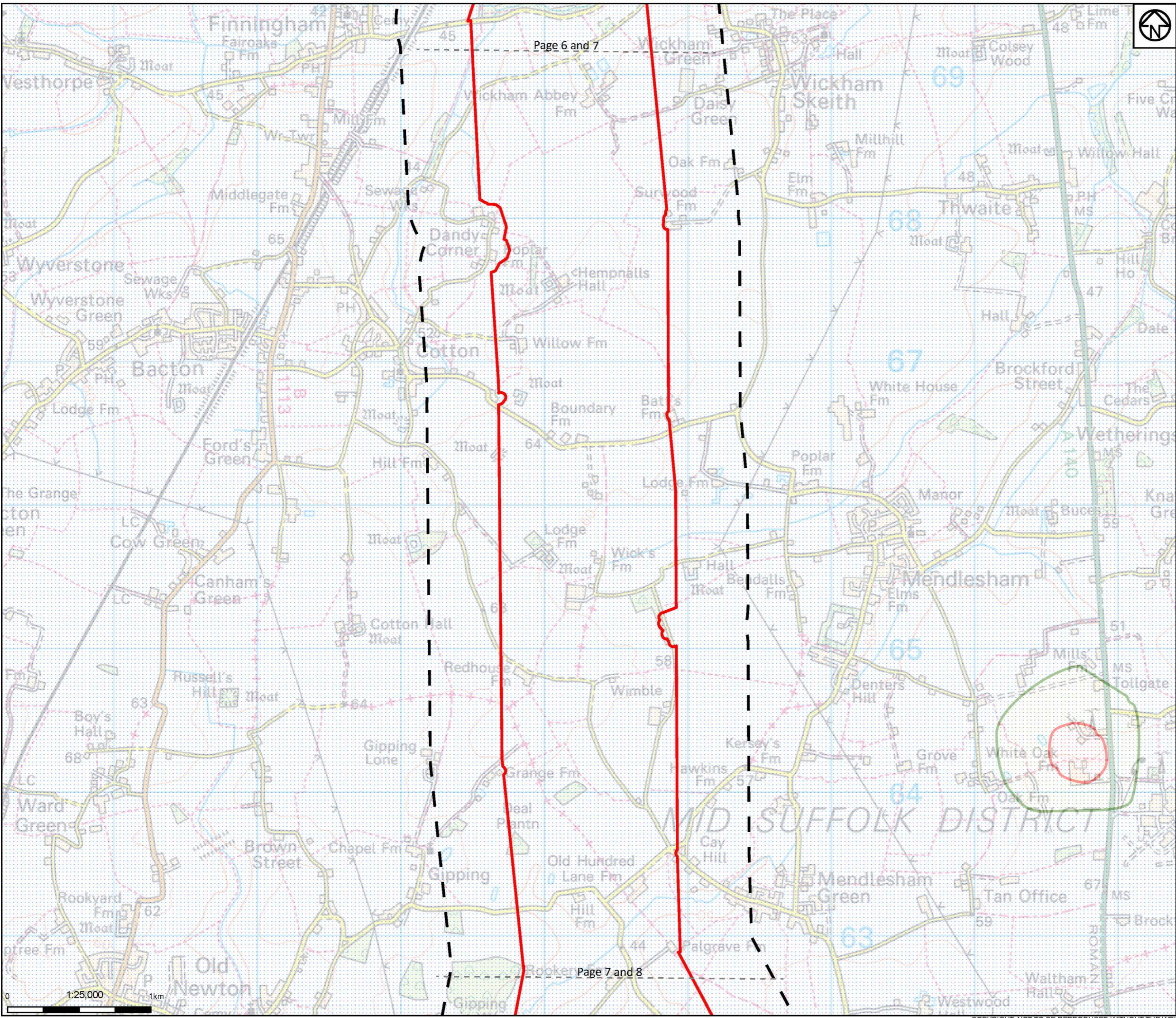
**PROJECT:**  
 EAST ANGLIA  
 GREEN ENERGY  
 ENABLEMENT  
 PROJECT

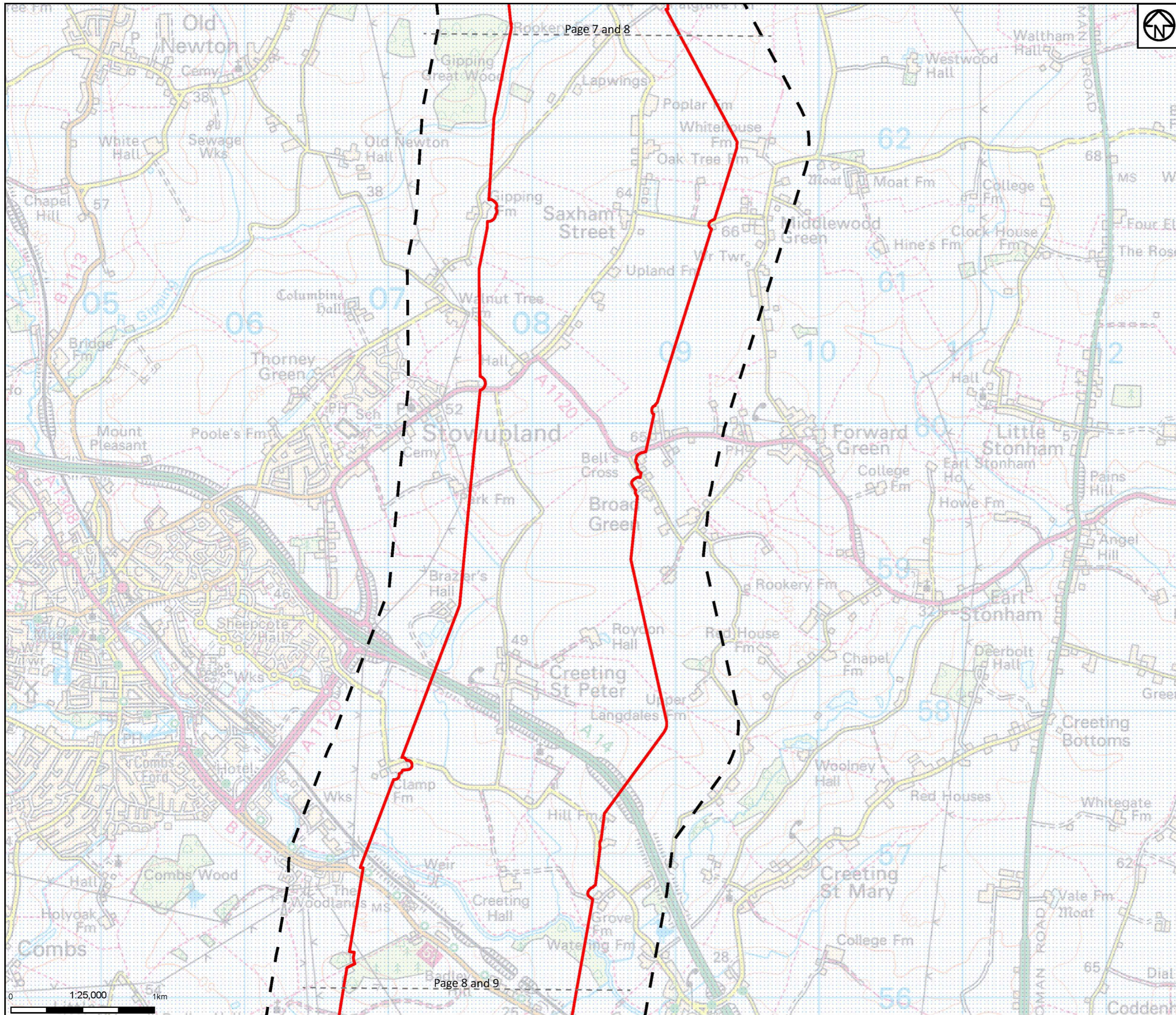
Title:  
**Figure 9.3**  
**Source Protection Zones**  
 Page 7 of 24

Designed	N.Caton	Date	02 NOV 22
Drawn	K.Fischer	Date	02 NOV 22
Checked	A.Fell	Date	02 NOV 22
Approved	K.Burrows	Date	02 NOV 22
Scale:	1:25,000	Datum:	AOD
Original Size:	A3	Grid:	OS
Suitability Code:	A2	Project Number:	10051663

Suitability Description:  
 Accepted as Concept Stage

Drawing Number:	10051663-ARC-EGT-ZZ-DR-ZZ-00013-S2	Revision:	P01
-----------------	------------------------------------	-----------	-----





- Legend**
- Scoping Report Corridor
  - Study Area (500m)
  - Cut line
  - Zone I - Inner Protection Zone
  - Zone II - Outer Protection Zone
  - Zone III - Total Catchment
  - Zone of Special Interest

Notes: EA/SourceProtectionZonesMerged:  
 GB Background: Contains OS data © Crown Copyright and database right 2022  
 Contains data from OS Zoomstack. Ordnance Survey 0100031673



Rev	Date	Description	Drawn	Check	Approv
01	02/11/22	INITIAL ISSUE	KF	AF	KB

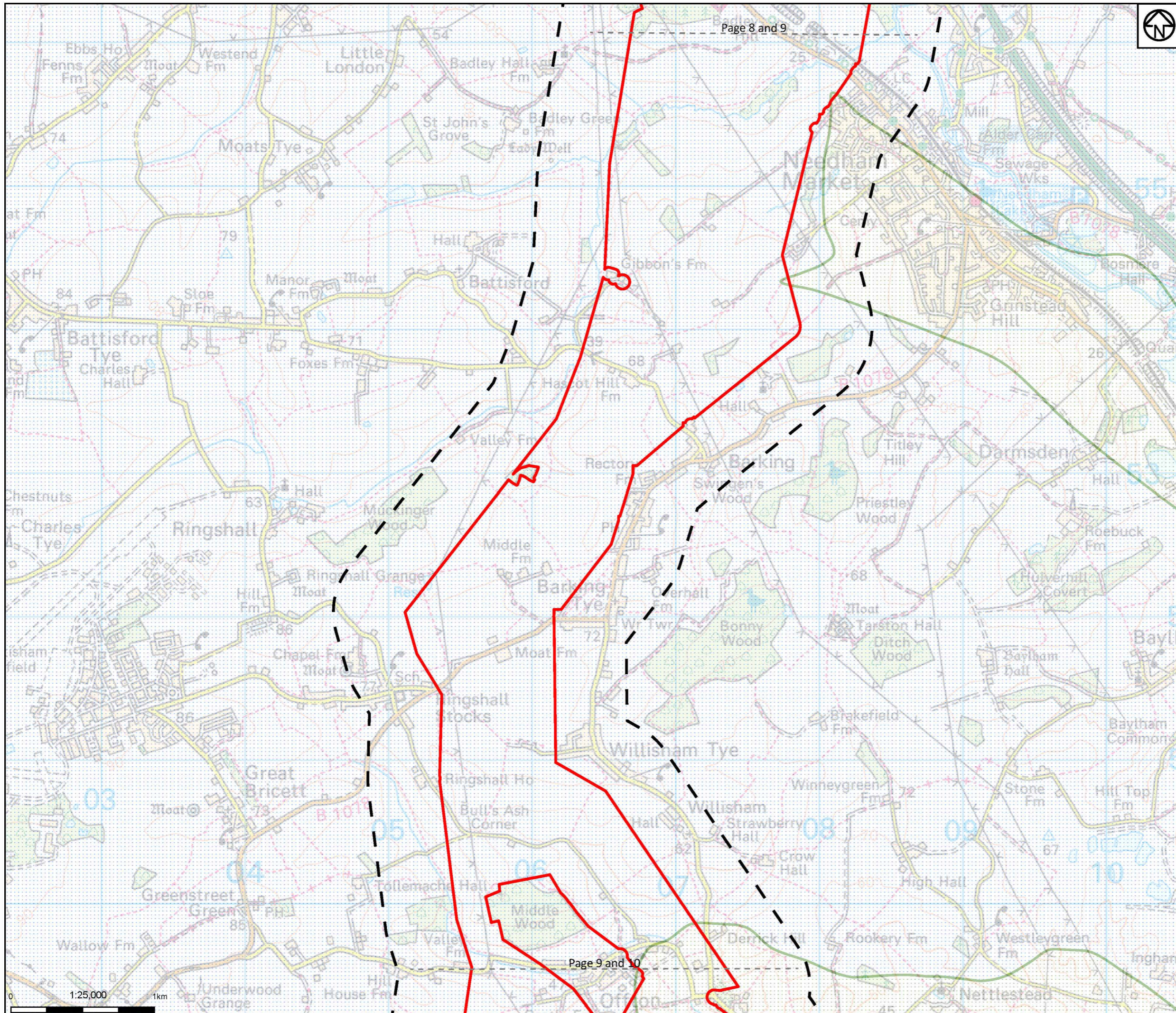
**nationalgrid** PROJECT: EAST ANGLIA GREEN ENERGY ENABLEMENT PROJECT

Title:  
**Figure 9.3**  
**Source Protection Zones**  
 Page 8 of 24

Designed	N.Caton	Date	02 NOV 22
Drawn	K.Fischer	Date	02 NOV 22
Checked	A.Fell	Date	02 NOV 22
Approved	K.Burrows	Date	02 NOV 22
Scale:	1:25,000	Datum:	AOD
Original Size:	A3	Grid:	OS
Suitability Code:	A2	Project Number:	10051663

Suitability Description:  
 Accepted as Concept Stage

Drawing Number:	10051663-ARC-EGT-ZZ-DR-ZZ-00013-S2	Revision:	P01
-----------------	------------------------------------	-----------	-----



- Legend**
- Scoping Report Corridor
  - Study Area (500m)
  - Cut line
  - Zone I - Inner Protection Zone
  - Zone II - Outer Protection Zone
  - Zone III - Total Catchment
  - Zone of Special Interest

Notes: EA/SourceProtectionZonesMerged:  
 GB Background: Contains OS data © Crown Copyright and database right 2022  
 Contains data from OS Zoomstack. Ordnance Survey 0100031673



Rev	Date	Description	Drawn	Check	Approv
01	02/11/22	INITIAL ISSUE	KF	AF	KB

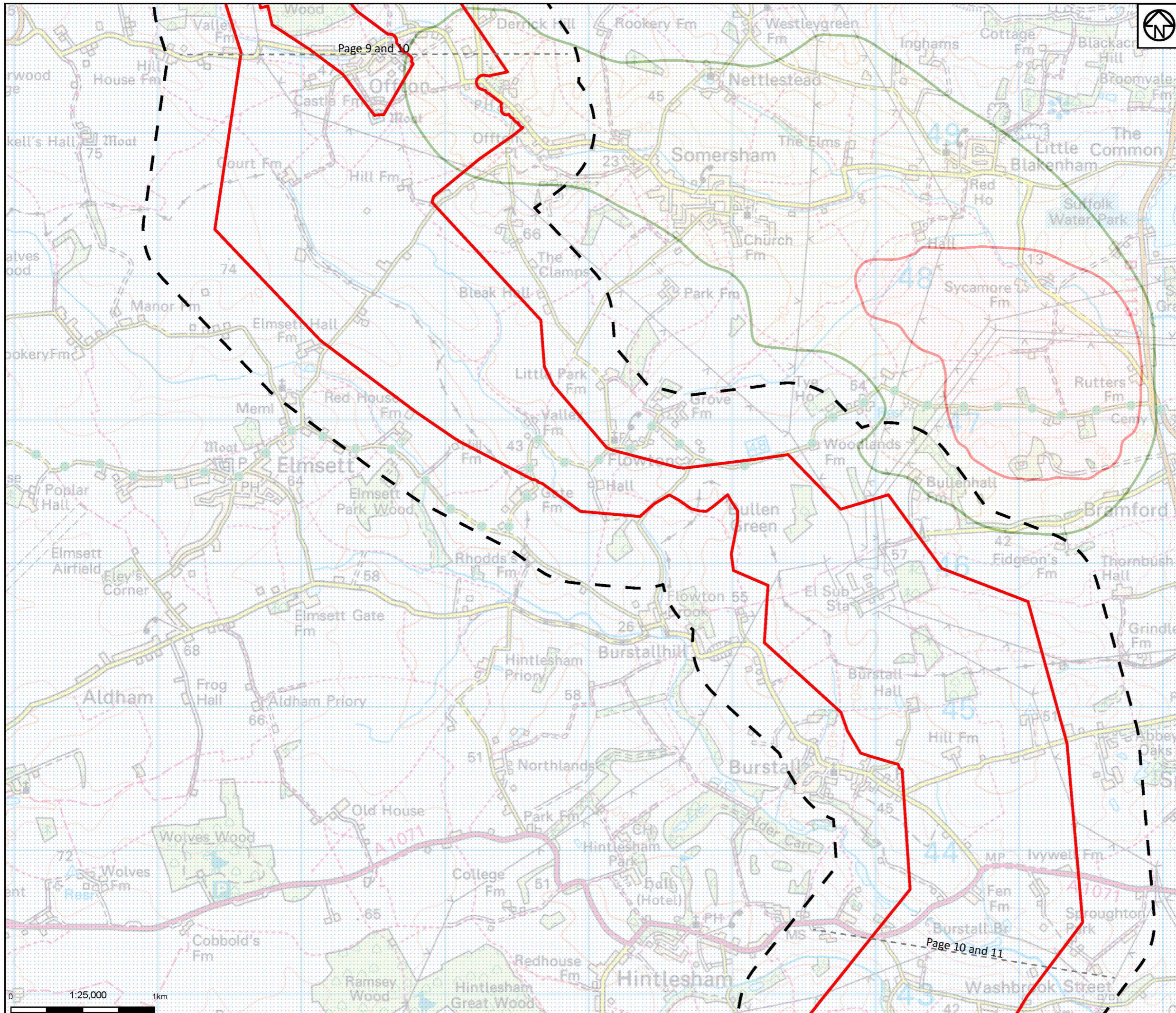
**nationalgrid** PROJECT: EAST ANGLIA GREEN ENERGY ENABLEMENT PROJECT

Title:  
**Figure 9.3**  
**Source Protection Zones**  
 Page 9 of 24

Designed	N.Caton	Date	02 NOV 22
Drawn	K.Fischer	Date	02 NOV 22
Checked	A.Fell	Date	02 NOV 22
Approved	K.Burrows	Date	02 NOV 22
Scale:	1:25,000	Datum:	AOD
Original Size:	A3	Grid:	OS
Suitability Code:	A2	Project Number:	10051663

Suitability Description:  
 Accepted as Concept Stage

Drawing Number:  
 10051663-ARC-EGT-ZZ-DR-ZZ-00013-S2  
 Revision:  
 P01



- Legend**
- Scoping Report Corridor
  - Study Area (500m)
  - Cut line
  - Zone I - Inner Protection Zone
  - Zone II - Outer Protection Zone
  - Zone III - Total Catchment
  - Zone of Special Interest

Notes: EA/SourceProtectionZonesMerged:  
 GB Background: Contains OS data © Crown Copyright and database right 2022  
 Contains data from OS Zoomstack. Ordnance Survey 0100031673



Rev	Date	Description	Drawn	Check	Approv
01	02/11/22	INITIAL ISSUE	KF	AF	KB

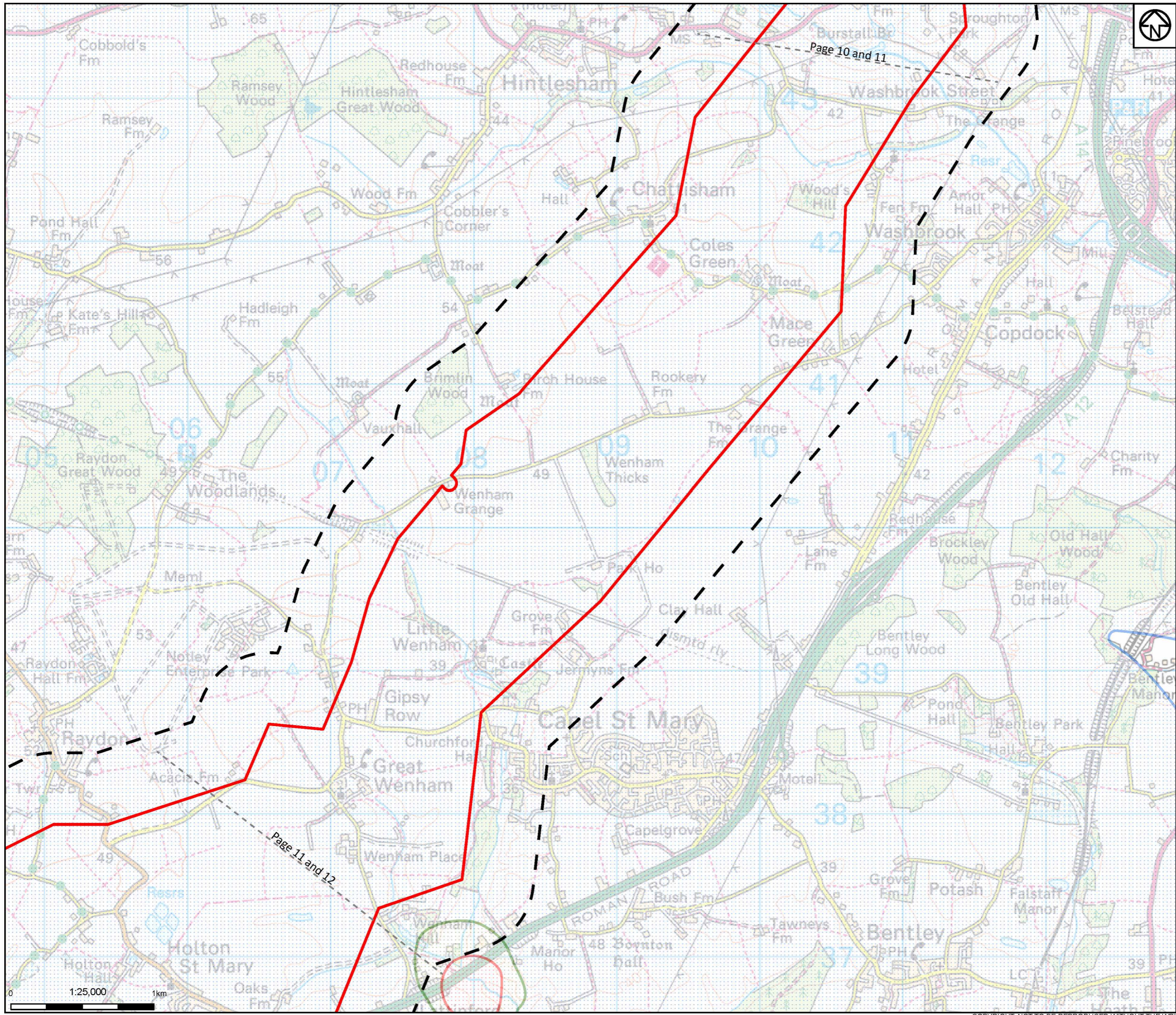
**nationalgrid** PROJECT: EAST ANGLIA GREEN ENERGY ENABLEMENT PROJECT

Title:  
**Figure 9.3**  
**Source Protection Zones**  
 Page 10 of 24

Designed	N.Caton	Date	02 NOV 22
Drawn	K.Fischer	Date	02 NOV 22
Checked	A.Fell	Date	02 NOV 22
Approved	K.Burrows	Date	02 NOV 22
Scale:	1:25,000	Datum:	AOD
Original Size:	A3	Grid:	OS
Suitability Code:	A2	Project Number:	10051663

Suitability Description:  
 Accepted as Concept Stage

Drawing Number:  
 10051663-ARC-EGT-ZZ-DR-ZZ-00013-S2  
 Revision:  
 P01



- Legend**
- Scoping Report Corridor
  - Study Area (500m)
  - Cut line
  - Zone I - Inner Protection Zone
  - Zone II - Outer Protection Zone
  - Zone III - Total Catchment
  - Zone of Special Interest

Notes: EA/SourceProtectionZonesMerged:  
 GB Background: Contains OS data © Crown Copyright and database right 2022  
 Contains data from OS Zoomstack. Ordnance Survey 0100031673



Rev	Date	Description	Drawn	Check	Approv
01	02/11/22	INITIAL ISSUE	KF	AF	KB

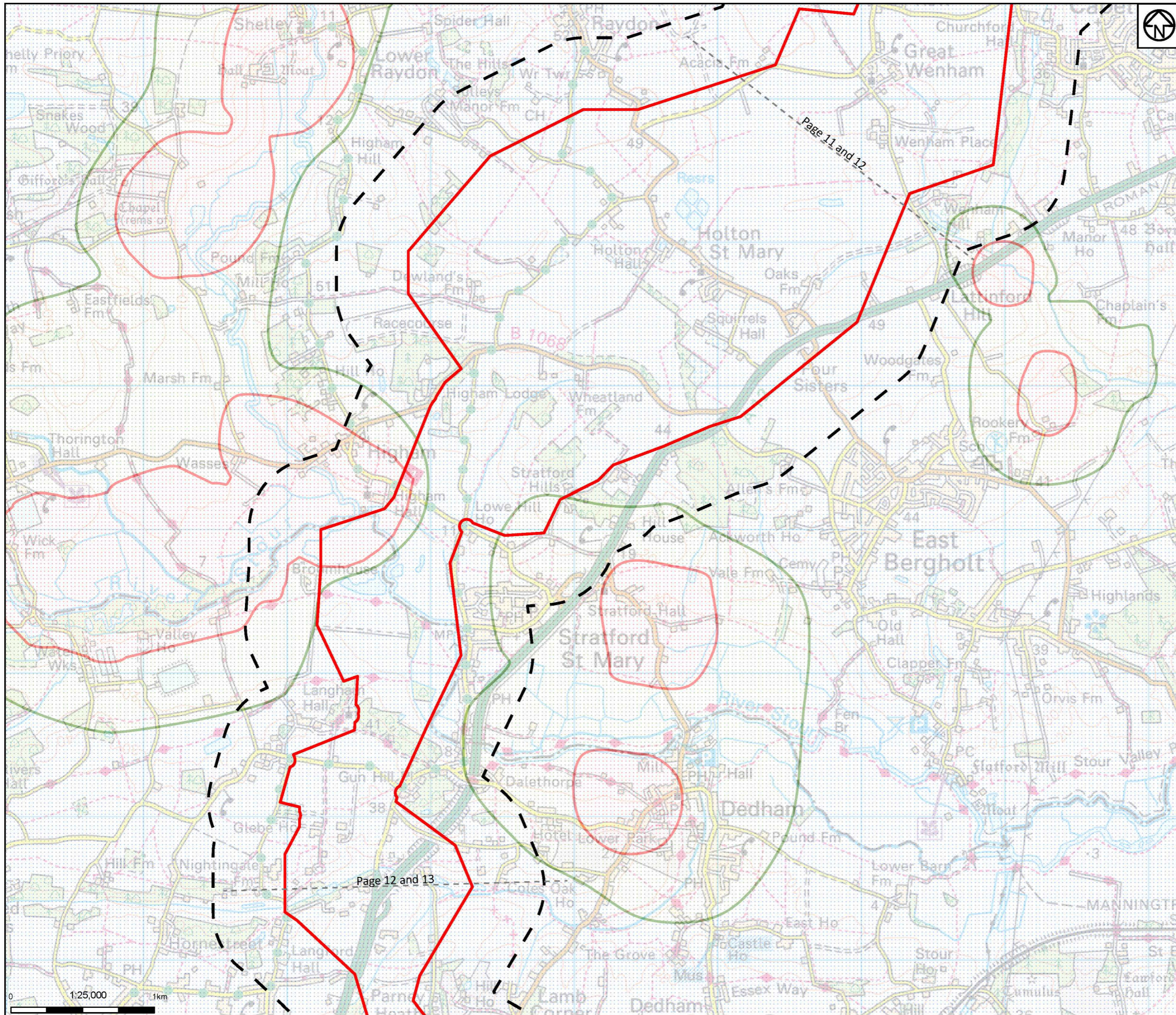
**nationalgrid** PROJECT: EAST ANGLIA GREEN ENERGY ENABLEMENT PROJECT

Title:  
**Figure 9.3**  
**Source Protection Zones**  
 Page 11 of 24

Designed	N.Caton	Date	02 NOV 22
Drawn	K.Fischer	Date	02 NOV 22
Checked	A.Fell	Date	02 NOV 22
Approved	K.Burrows	Date	02 NOV 22
Scale:	1:25,000	Datum:	AOD
Original Size:	A3	Grid:	OS
Suitability Code:	A2	Project Number:	10051663

Suitability Description:  
 Accepted as Concept Stage

Drawing Number:  
 10051663-ARC-EGT-ZZ-DR-ZZ-00013-S2 P01



- Legend**
- Scoping Report Corridor
  - Study Area (500m)
  - Cut line
  - Zone I - Inner Protection Zone
  - Zone II - Outer Protection Zone
  - Zone III - Total Catchment
  - Zone of Special Interest

Notes: EA/SourceProtectionZonesMerged:  
 GB Background: Contains OS data © Crown Copyright and database right 2022  
 Contains data from OS Zoomstack. Ordnance Survey 0100031673



Rev	Date	Description	Drawn	Check	Approv
01	02/11/22	INITIAL ISSUE	KF	AF	KB

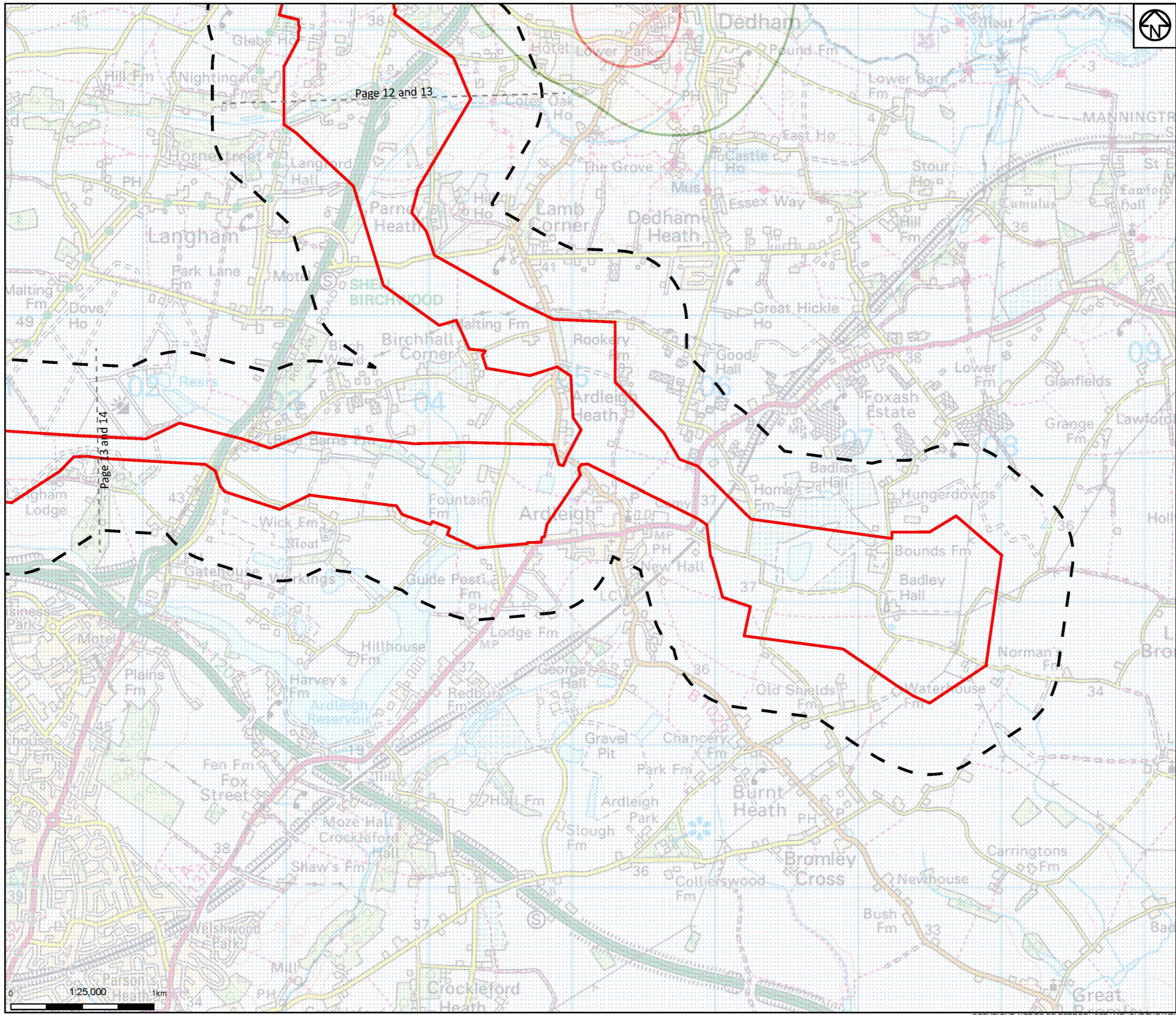
**nationalgrid** PROJECT:  
 EAST ANGLIA  
 GREEN ENERGY  
 ENABLEMENT  
 PROJECT

Title:  
**Figure 9.3**  
**Source Protection Zones**  
 Page 12 of 24

Designed	N.Caton	Date	02 NOV 22
Drawn	K.Fischer	Date	02 NOV 22
Checked	A.Fell	Date	02 NOV 22
Approved	K.Burrows	Date	02 NOV 22
Scale:	1:25,000	Datum:	AOD
Original Size:	A3	Grid:	OS
Suitability Code:	A2	Project Number:	10051663

Suitability Description:  
 Accepted as Concept Stage

Drawing Number:  
 10051663-ARC-EGT-ZZ-DR-ZZ-00013-S2  
 Revision:  
 P01



Page 12 and 13

Page 13 and 14



- Legend**
- Scoping Report Corridor
  - Study Area (500m)
  - Cut line
  - Zone I - Inner Protection Zone
  - Zone II - Outer Protection Zone
  - Zone III - Total Catchment
  - Zone of Special Interest

Notes: EA/SourceProtectionZonesMerged:  
 GB Background: Contains OS data © Crown Copyright and database right 2022  
 Contains data from OS Zoomstack. Ordnance Survey 0100031673



Rev	Date	Description	Drawn	Check	Approv
01	02/11/22	INITIAL ISSUE	KF	AF	KB

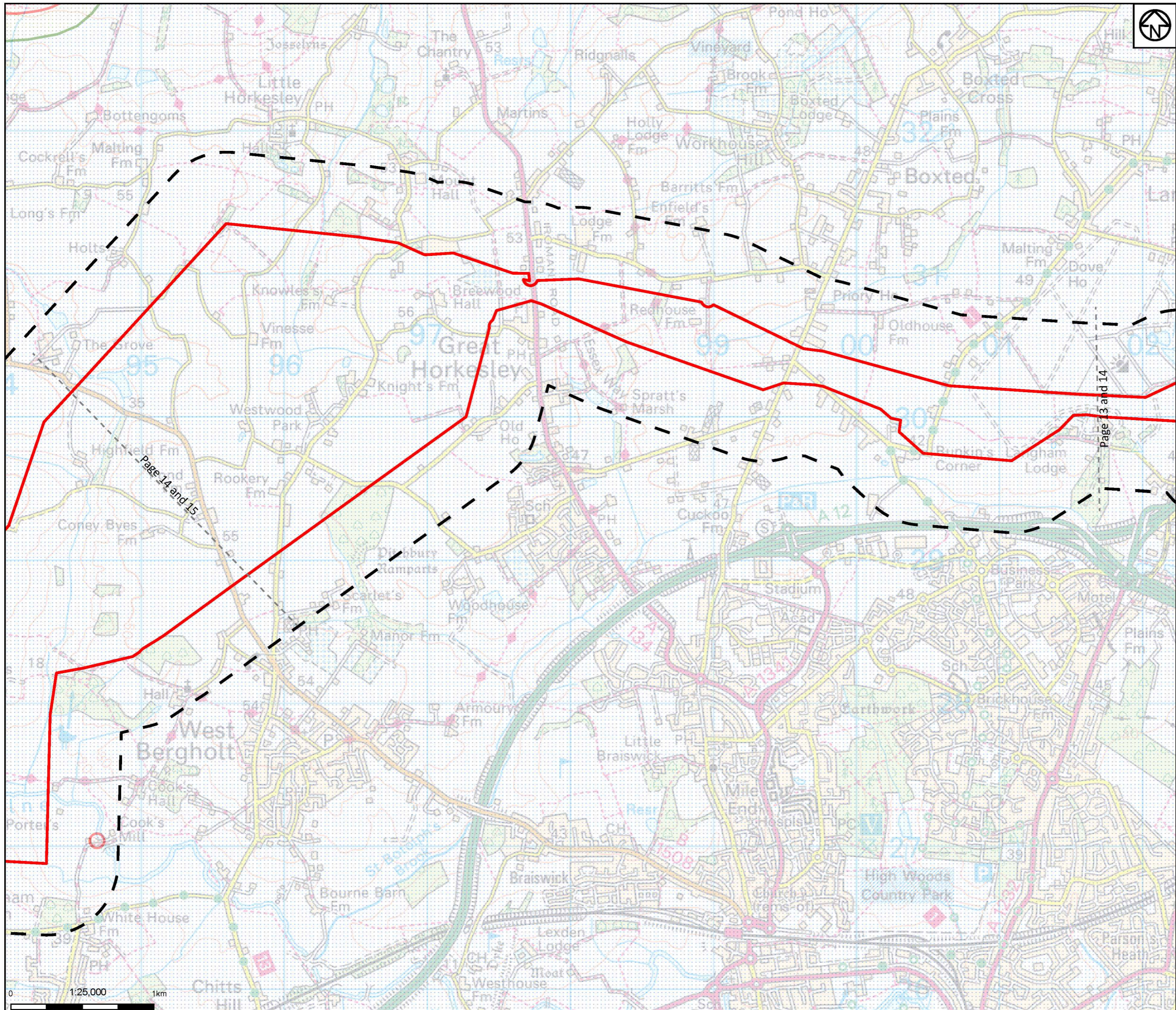
**nationalgrid** PROJECT: EAST ANGLIA GREEN ENERGY ENABLEMENT PROJECT

Title:  
**Figure 9.3**  
**Source Protection Zones**  
 Page 13 of 24

Designed	N.Caton	Date	02 NOV 22
Drawn	K.Fischer	Date	02 NOV 22
Checked	A.Fell	Date	02 NOV 22
Approved	K.Burrows	Date	02 NOV 22
Scale:	1:25,000	Datum:	AOD
Original Size:	A3	Grid:	OS
Suitability Code:	A2	Project Number:	10051663

Suitability Description:  
 Accepted as Concept Stage

Drawing Number:  
 10051663-ARC-EGT-ZZ-DR-ZZ-00013-S2  
 Revision:  
 P01



- Legend**
- Scoping Report Corridor
  - Study Area (500m)
  - Cut line
  - Zone I - Inner Protection Zone
  - Zone II - Outer Protection Zone
  - Zone III - Total Catchment
  - Zone of Special Interest

Notes: EA/SourceProtectionZonesMerged:  
 GB Background: Contains OS data © Crown Copyright and database right 2022  
 Contains data from OS Zoomstack. Ordnance Survey 0100031673



Rev	Date	Description	Drawn	Check	Approv
01	02/11/22	INITIAL ISSUE	KF	AF	KB

**nationalgrid** PROJECT: EAST ANGLIA GREEN ENERGY ENABLEMENT PROJECT

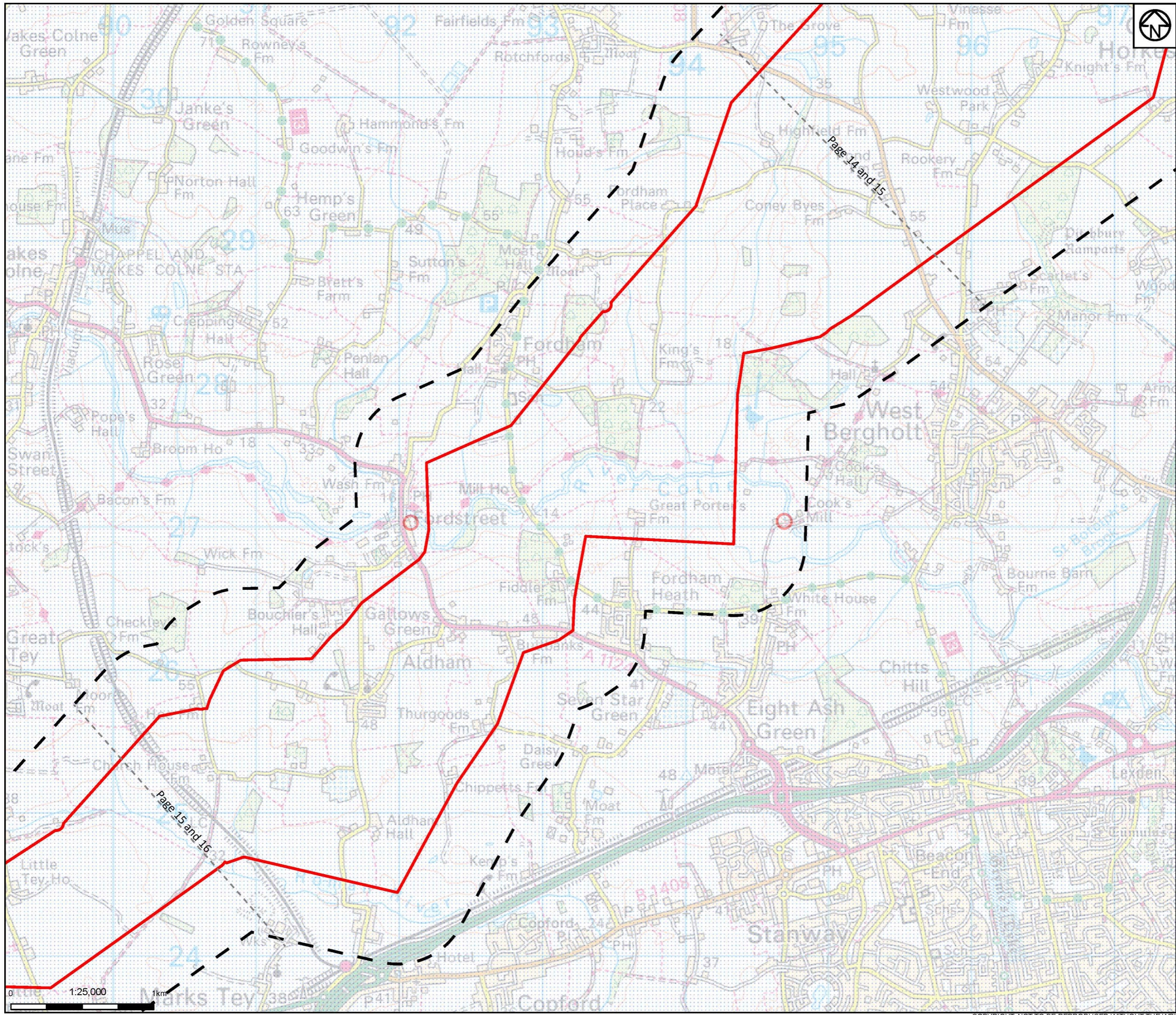
Title:  
**Figure 9.3**  
**Source Protection Zones**  
 Page 14 of 24

Designed	N.Caton	Date	02 NOV 22
Drawn	K.Fischer	Date	02 NOV 22
Checked	A.Fell	Date	02 NOV 22
Approved	K.Burrows	Date	02 NOV 22
Scale:	1:25,000	Datum:	AOD
Original Size:	A3	Grid:	OS
Suitability Code:	A2	Project Number:	10051663

Suitability Description:  
 Accepted as Concept Stage

Drawing Number:  
 10051663-ARC-EGT-ZZ-DR-ZZ-00013-S2  
 Revision:  
 P01





**Legend**

- Scoping Report Corridor
- Study Area (500m)
- Cut line
- Zone I - Inner Protection Zone
- Zone II - Outer Protection Zone
- Zone III - Total Catchment
- Zone of Special Interest

Notes: EA/SourceProtectionZonesMerged:  
 GB Background: Contains OS data © Crown Copyright and database right 2022  
 Contains data from OS Zoomstack. Ordnance Survey 0100031673



Rev	Date	Description	Drawn	Check	Approv
01	02/11/22	INITIAL ISSUE	KF	AF	KB

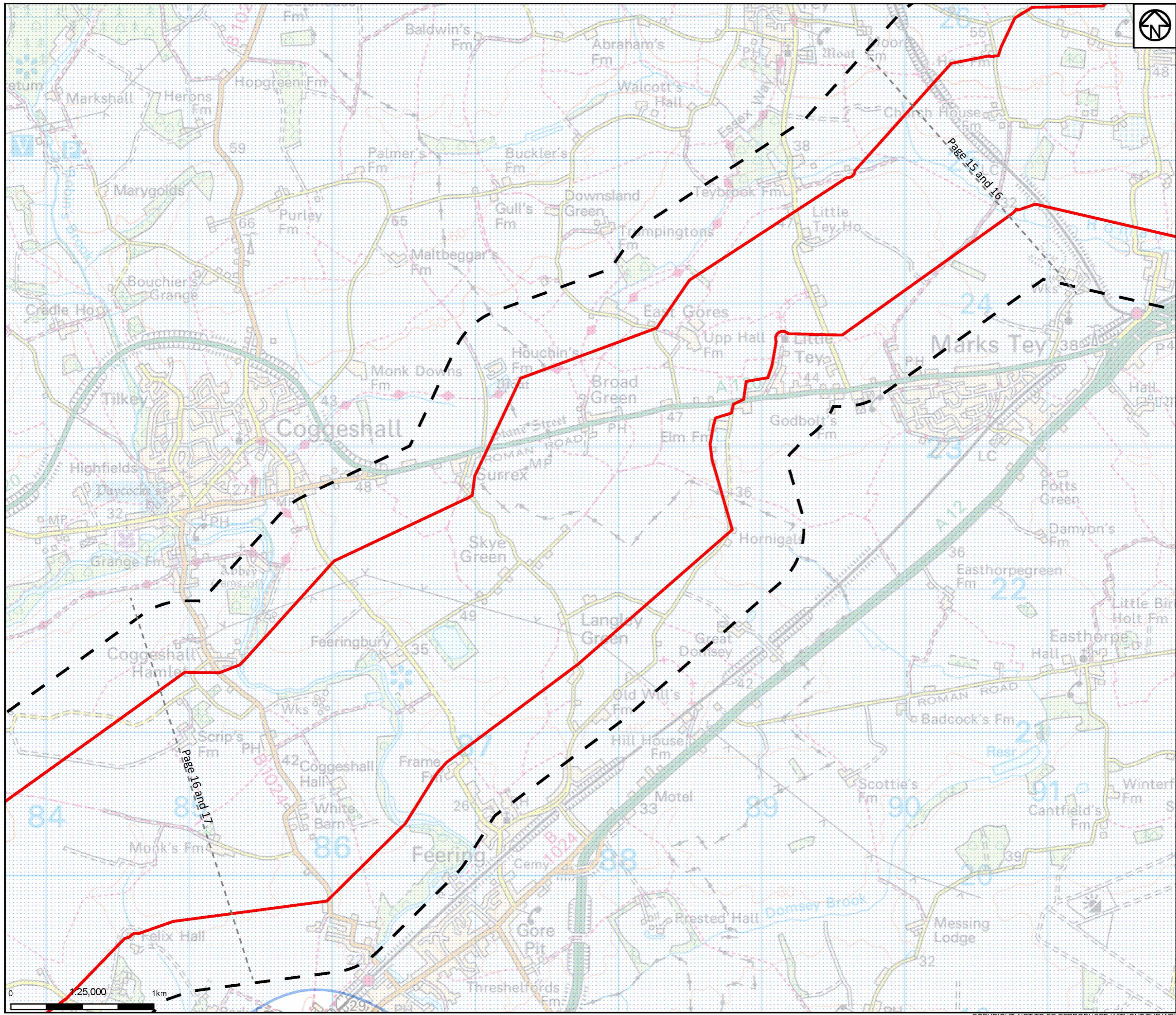
**nationalgrid** PROJECT: EAST ANGLIA GREEN ENERGY ENABLEMENT PROJECT

Title:  
**Figure 9.3**  
**Source Protection Zones**  
 Page 15 of 24

Designed	N.Caton	Date	02 NOV 22
Drawn	K.Fischer	Date	02 NOV 22
Checked	A.Fell	Date	02 NOV 22
Approved	K.Burrows	Date	02 NOV 22
Scale:	1:25,000	Datum:	AOD
Original Size:	A3	Grid:	OS
Suitability Code:	A2	Project Number:	10051663

Suitability Description:  
 Accepted as Concept Stage

Drawing Number:  
 10051663-ARC-EGT-ZZ-DR-ZZ-00013-S2  
 Revision:  
 P01



- Legend**
- Scoping Report Corridor
  - Study Area (500m)
  - Cut line
  - Zone I - Inner Protection Zone
  - Zone II - Outer Protection Zone
  - Zone III - Total Catchment
  - Zone of Special Interest

Notes: EA/SourceProtectionZonesMerged:  
 GB Background: Contains OS data © Crown Copyright and database right 2022  
 Contains data from OS Zoomstack. Ordnance Survey 0100031673



Rev	Date	Description	Drawn	Check	Approv
01	02/11/22	INITIAL ISSUE	KF	AF	KB

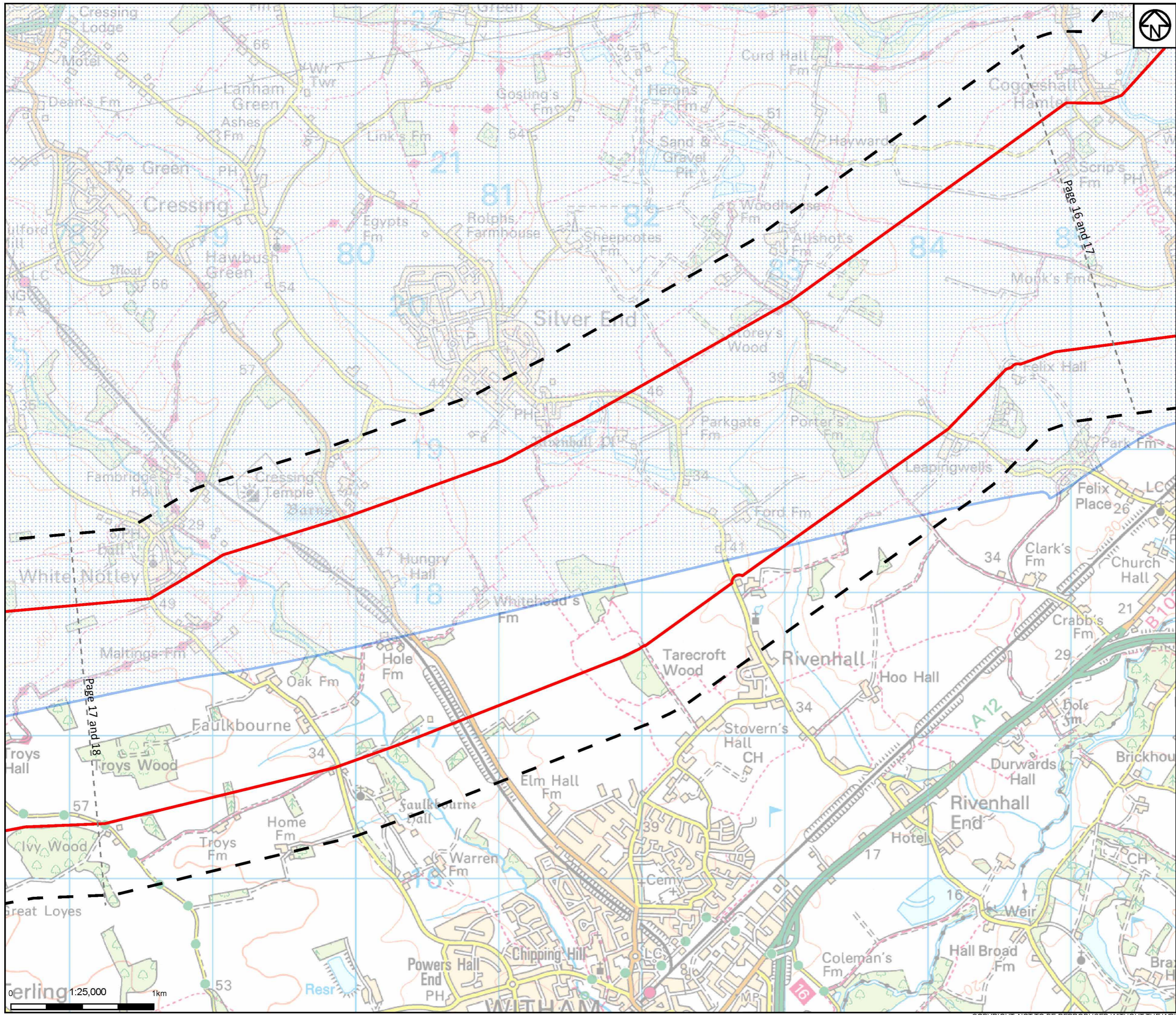
**nationalgrid** PROJECT: EAST ANGLIA GREEN ENERGY ENABLEMENT PROJECT

Title:  
**Figure 9.3**  
**Source Protection Zones**  
 Page 16 of 24

Designed	N.Caton	Date	02 NOV 22
Drawn	K.Fischer	Date	02 NOV 22
Checked	A.Fell	Date	02 NOV 22
Approved	K.Burrows	Date	02 NOV 22
Scale:	1:25,000	Datum:	AOD
Original Size:	A3	Grid:	OS
Suitability Code:	A2	Project Number:	10051663

Suitability Description:  
 Accepted as Concept Stage

Drawing Number:  
 10051663-ARC-EGT-ZZ-DR-ZZ-00013-S2  
 Revision:  
 P01



**Legend**

- Scoping Report Corridor
- Study Area (500m)
- Cut line
- Zone I - Inner Protection Zone
- Zone II - Outer Protection Zone
- Zone III - Total Catchment
- Zone of Special Interest

Notes: EA/SourceProtectionZonesMerged:  
 GB Background: Contains OS data © Crown Copyright and database right 2022  
 Contains data from OS Zoomstack. Ordnance Survey 0100031673



Rev	Date	Description	Drawn	Check	Approv
01	02/11/22	INITIAL ISSUE	KF	AF	KB

**nationalgrid** PROJECT: EAST ANGLIA GREEN ENERGY ENABLEMENT PROJECT

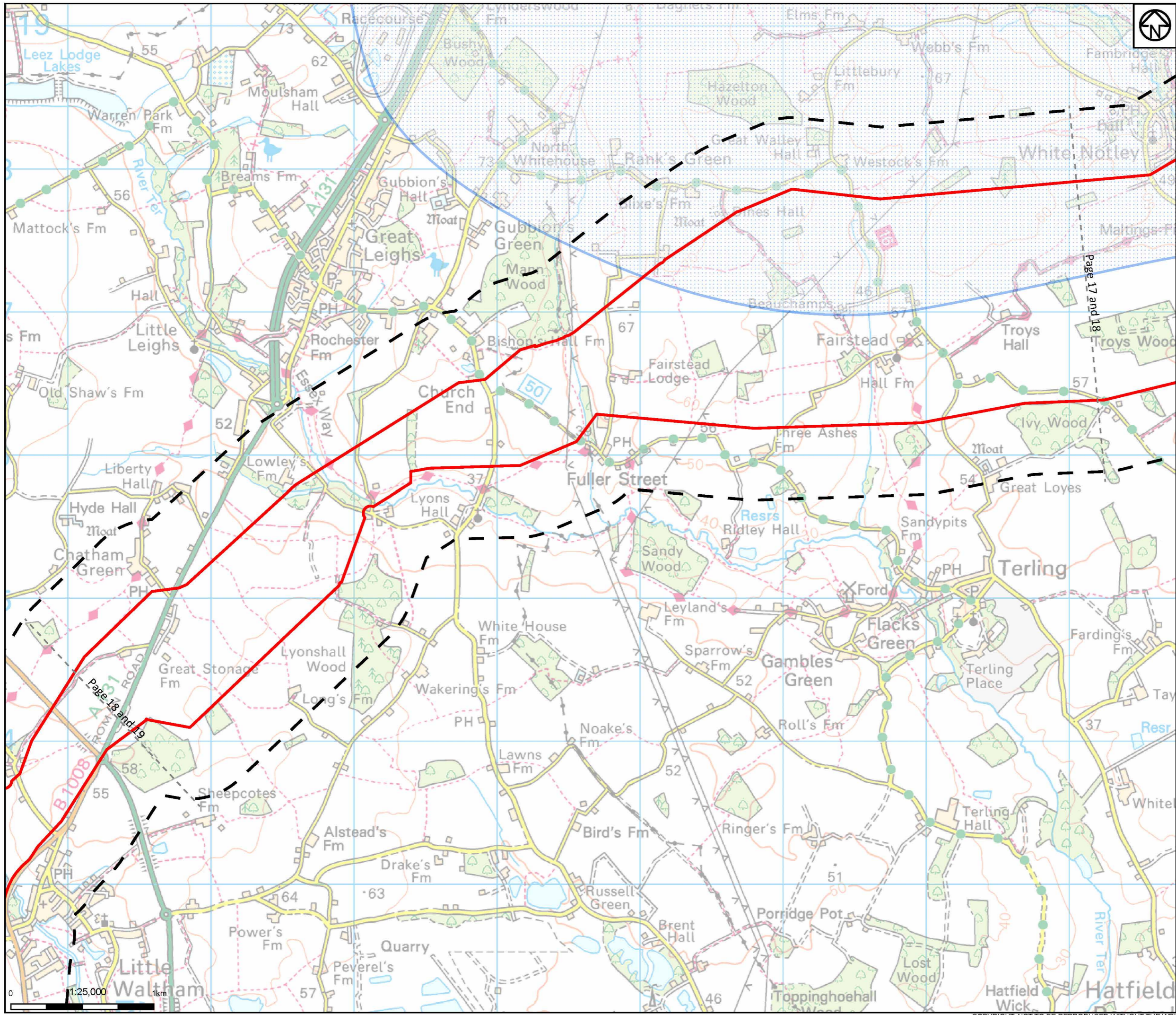
Title:  
**Figure 9.3**  
**Source Protection Zones**  
 Page 17 of 24

Designed	N.Caton	Date	02 NOV 22
Drawn	K.Fischer	Date	02 NOV 22
Checked	A.Fell	Date	02 NOV 22
Approved	K.Burrows	Date	02 NOV 22
Scale:	1:25,000	Datum:	AOD
Original Size:	A3	Grid:	OS
Suitability Code:	A2	Project Number:	10051663

Suitability Description:  
 Accepted as Concept Stage

Drawing Number:  
 10051663-ARC-EGT-ZZ-DR-ZZ-00013-S2

Revision:  
 P01



- Legend**
- Scoping Report Corridor
  - Study Area (500m)
  - Cut line
  - Zone I - Inner Protection Zone
  - Zone II - Outer Protection Zone
  - Zone III - Total Catchment
  - Zone of Special Interest

Notes: EA/SourceProtectionZonesMerged:  
 GB Background: Contains OS data © Crown Copyright and database right 2022  
 Contains data from OS Zoomstack. Ordnance Survey 0100031673



Rev	Date	Description	Drawn	Check	Approv
01	02/11/22	INITIAL ISSUE	KF	AF	KB

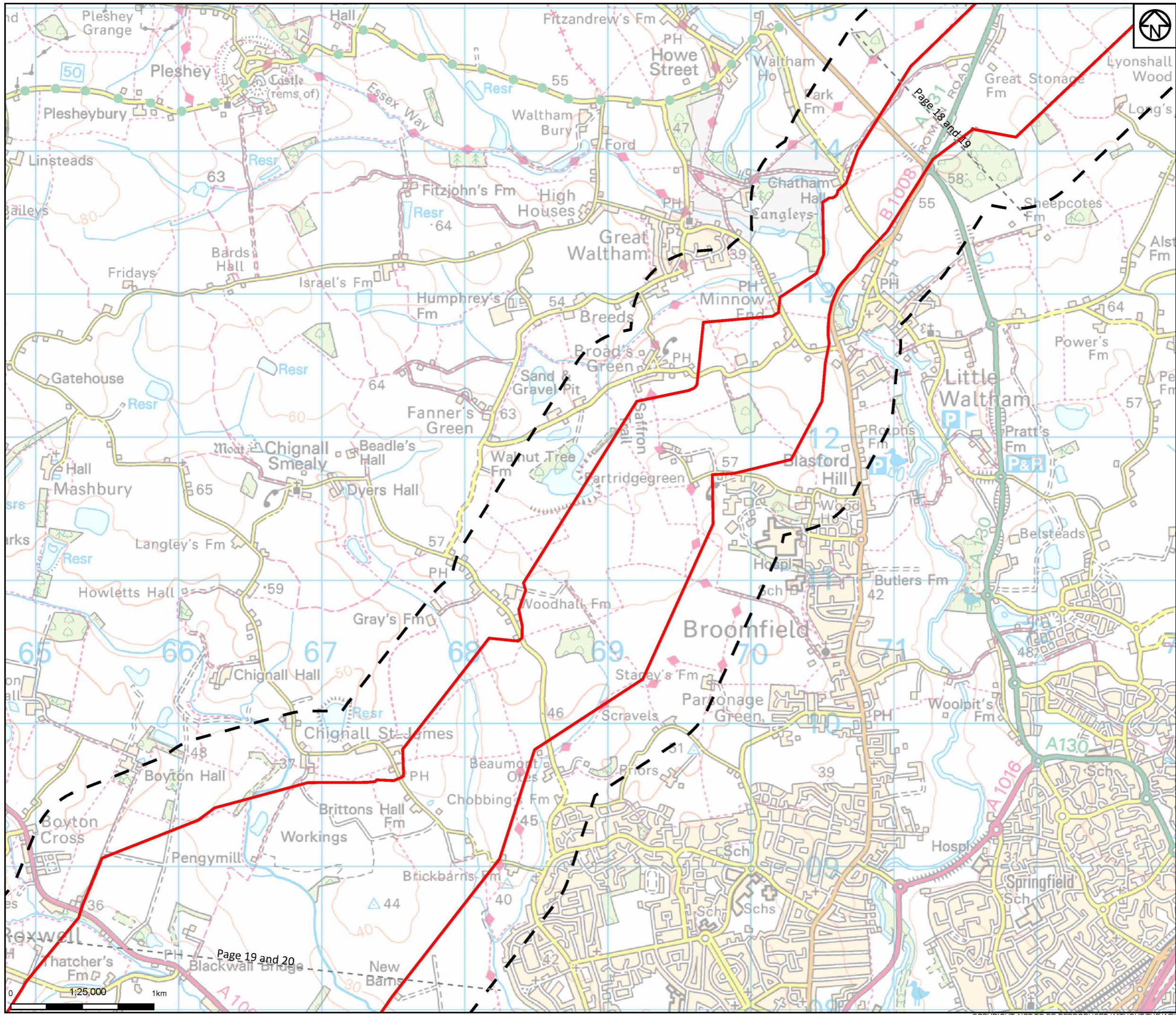
**nationalgrid** PROJECT: EAST ANGLIA GREEN ENERGY ENABLEMENT PROJECT

Title:  
**Figure 9.3**  
**Source Protection Zones**  
 Page 18 of 24

Designed	N.Caton	Date	02 NOV 22
Drawn	K.Fischer	Date	02 NOV 22
Checked	A.Fell	Date	02 NOV 22
Approved	K.Burrows	Date	02 NOV 22
Scale:	1:25,000	Datum:	AOD
Original Size:	A3	Grid:	OS
Suitability Code:	A2	Project Number:	10051663

Suitability Description:  
 Accepted as Concept Stage

Drawing Number: 10051663-ARC-EGT-ZZ-DR-ZZ-00013-S2  
 Revision: P01



**Legend**

- Scoping Report Corridor
- Study Area (500m)
- Cut line
- Zone I - Inner Protection Zone
- Zone II - Outer Protection Zone
- Zone III - Total Catchment
- Zone of Special Interest

Notes: EA/SourceProtectionZonesMerged:  
 GB Background: Contains OS data © Crown Copyright and database right 2022  
 Contains data from OS Zoomstack. Ordnance Survey 0100031673



Rev	Date	Description	Drawn	Check	Approv
01	02/11/22	INITIAL ISSUE	KF	AF	KB

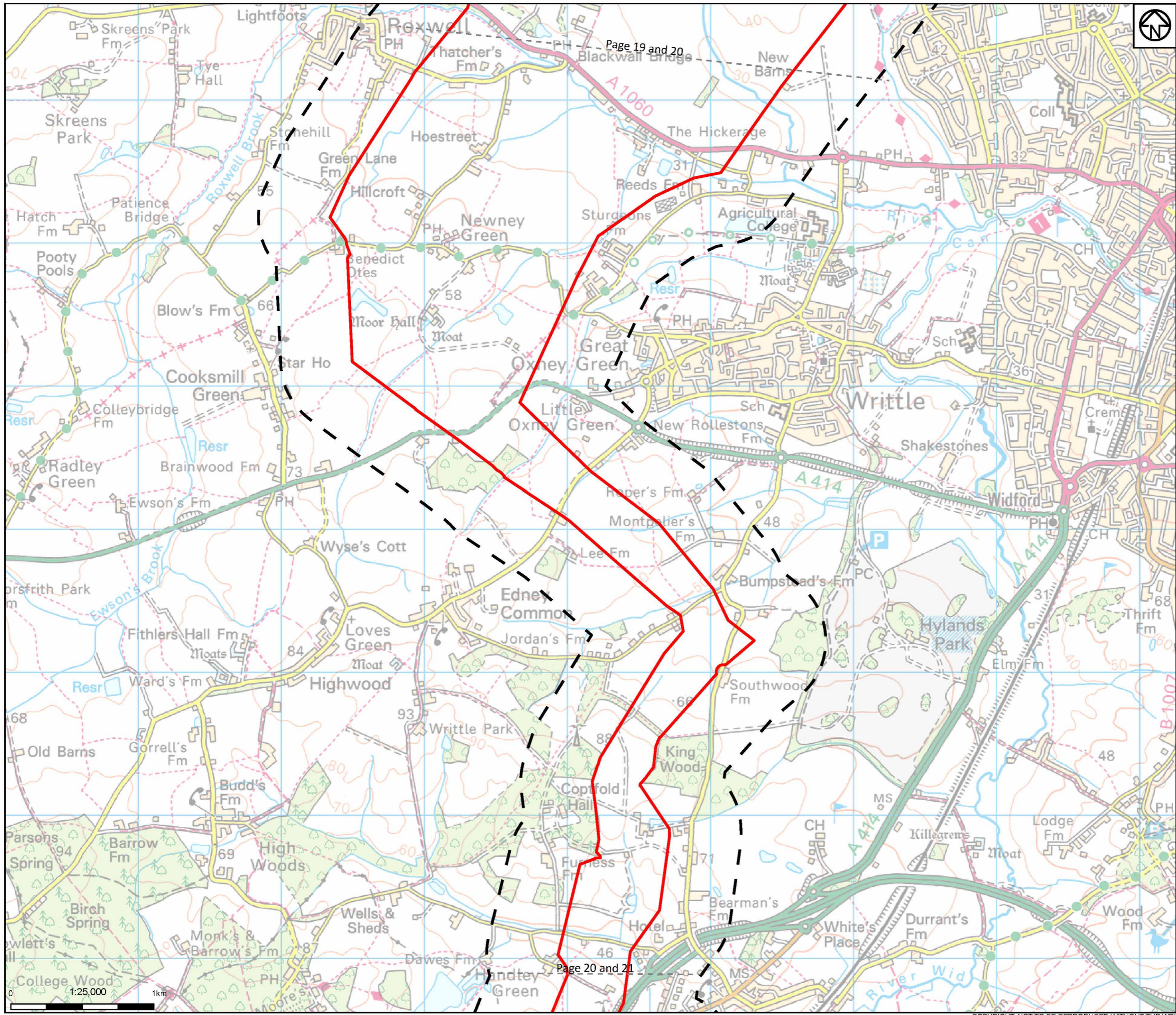
**nationalgrid** PROJECT: EAST ANGLIA GREEN ENERGY ENABLEMENT PROJECT

Title:  
**Figure 9.3**  
**Source Protection Zones**  
 Page 19 of 24

Designed	N.Caton	Date	02 NOV 22
Drawn	K.Fischer	Date	02 NOV 22
Checked	A.Fell	Date	02 NOV 22
Approved	K.Burrows	Date	02 NOV 22
Scale:	1:25,000	Datum:	AOD
Original Size:	A3	Grid:	OS
Suitability Code:	A2	Project Number:	10051663

Suitability Description:  
 Accepted as Concept Stage

Drawing Number:	10051663-ARC-EGT-ZZ-DR-ZZ-00013-S2	Revision:	P01
-----------------	------------------------------------	-----------	-----



**Legend**

- Scoping Report Corridor
- Study Area (500m)
- Cut line
- Zone I - Inner Protection Zone
- Zone II - Outer Protection Zone
- Zone III - Total Catchment
- Zone of Special Interest

Notes: EA/SourceProtectionZonesMerged:  
 GB Background: Contains OS data © Crown Copyright and database right 2022  
 Contains data from OS Zoomstack. Ordnance Survey 0100031673



Rev	Date	Description	Drawn	Check	Approv
01	02/11/22	INITIAL ISSUE	KF	AF	KB

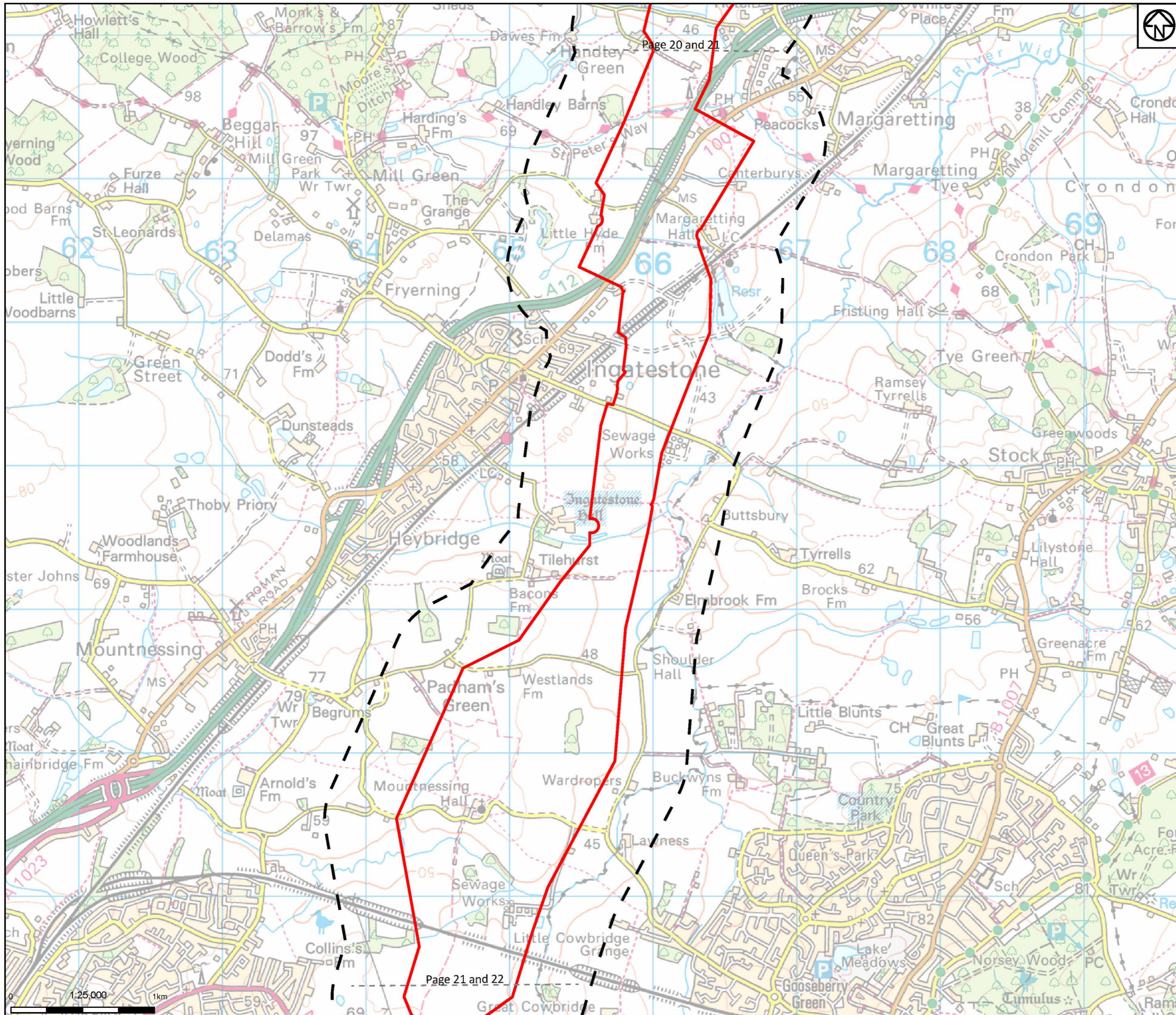
**nationalgrid** PROJECT: EAST ANGLIA GREEN ENERGY ENABLEMENT PROJECT

Title:  
**Figure 9.3**  
**Source Protection Zones**  
 Page 20 of 24

Designed	N.Caton	Date	02 NOV 22
Drawn	K.Fischer	Date	02 NOV 22
Checked	A.Fell	Date	02 NOV 22
Approved	K.Burrows	Date	02 NOV 22
Scale:	1:25,000	Datum:	AOD
Original Size:	A3	Grid:	OS
Suitability Code:	A2	Project Number:	10051663

Suitability Description:  
 Accepted as Concept Stage

Drawing Number:	10051663-ARC-EGT-ZZ-DR-ZZ-00013-S2	Revision:	P01
-----------------	------------------------------------	-----------	-----



**Legend**

- Scoping Report Corridor
- Study Area (500m)
- Cut line
- Zone I - Inner Protection Zone
- Zone II - Outer Protection Zone
- Zone III - Total Catchment
- Zone of Special Interest

Notes: EA/SourceProtectionZonesMerged:  
 GB Background: Contains OS data © Crown Copyright and database right 2022  
 Contains data from OS Zoomstack. Ordnance Survey 0100031673



Rev	Date	Description	Drawn	Check	Approv
01	02/11/22	INITIAL ISSUE	KF	AF	KB

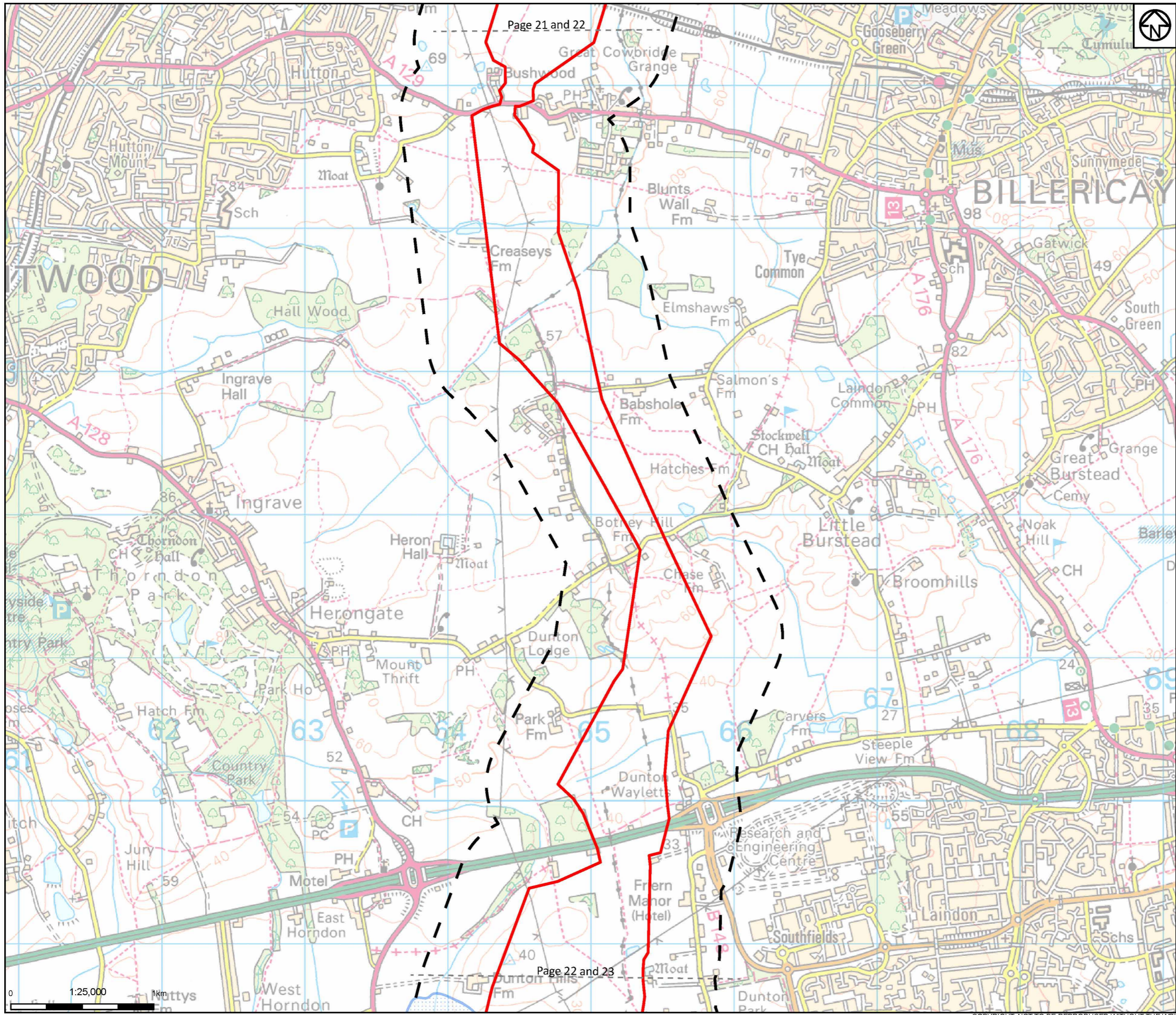
**PROJECT:**  
 EAST ANGLIA  
 GREEN ENERGY  
 ENABLEMENT  
 PROJECT

Title:  
**Figure 9.3**  
**Source Protection Zones**  
 Page 21 of 24

Designed	N.Caton	Date	02 NOV 22
Drawn	K.Fischer	Date	02 NOV 22
Checked	A.Fell	Date	02 NOV 22
Approved	K.Burrows	Date	02 NOV 22
Scale:	1:25,000	Datum:	AOD
Original Size:	A3	Grid:	OS
Suitability Code:	A2	Project Number:	10051663

Suitability Description:  
 Accepted as Concept Stage

Drawing Number:	10051663-ARC-EGT-ZZ-DR-ZZ-00013-S2	Revision:	P01
-----------------	------------------------------------	-----------	-----



**Legend**

- Scoping Report Corridor
- Study Area (500m)
- Cut line
- Zone I - Inner Protection Zone
- Zone II - Outer Protection Zone
- Zone III - Total Catchment
- Zone of Special Interest

Notes: EA/SourceProtectionZonesMerged:  
 GB Background: Contains OS data © Crown Copyright and database right 2022  
 Contains data from OS Zoomstack. Ordnance Survey 0100031673



Rev	Date	Description	Drawn	Check	Approv
01	02/11/22	INITIAL ISSUE	KF	AF	KB

**nationalgrid** PROJECT: EAST ANGLIA GREEN ENERGY ENABLEMENT PROJECT

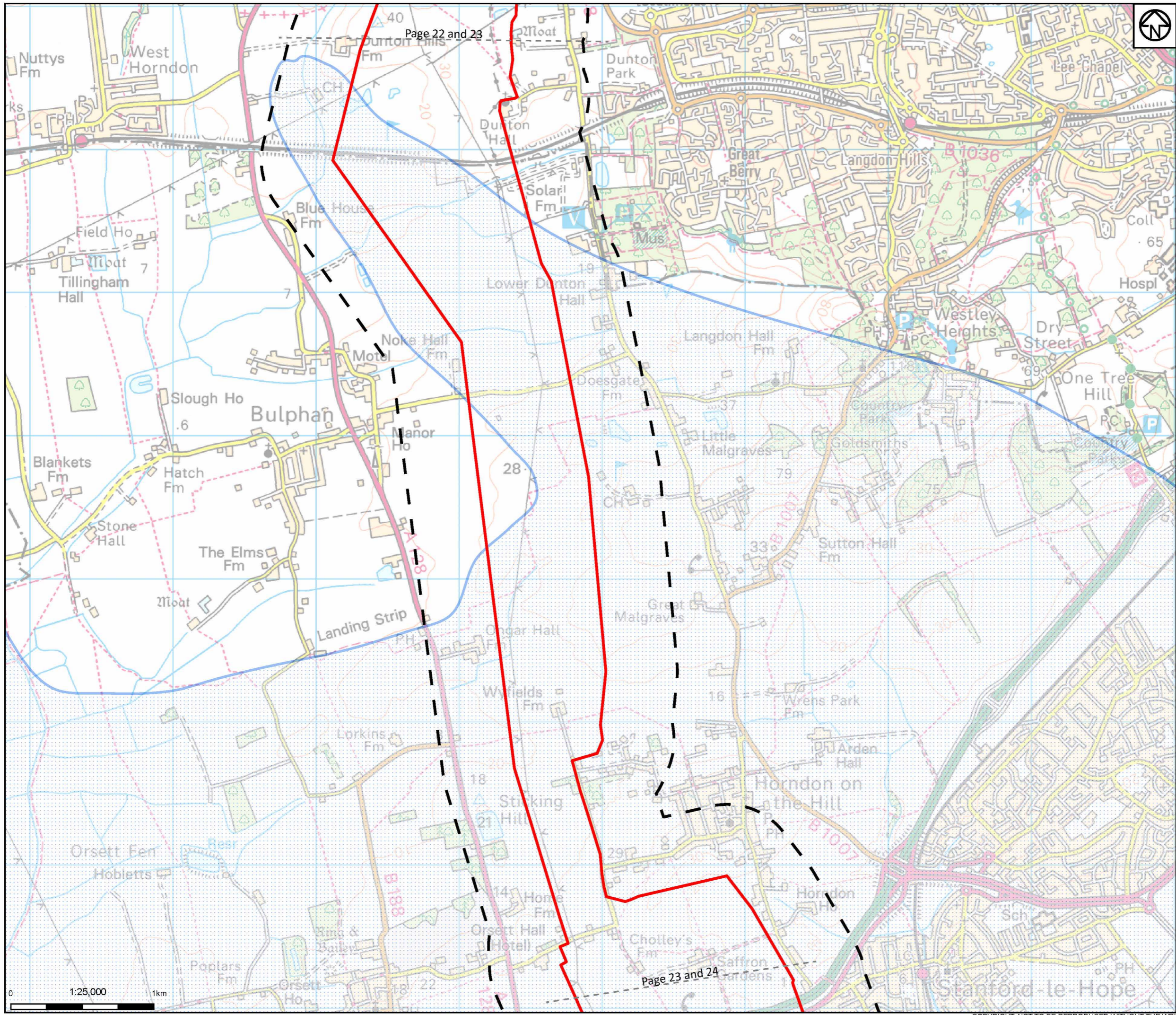
Title:  
**Figure 9.3**  
**Source Protection Zones**  
 Page 22 of 24

Designed	N.Caton	Date	02 NOV 22
Drawn	K.Fischer	Date	02 NOV 22
Checked	A.Fell	Date	02 NOV 22
Approved	K.Burrows	Date	02 NOV 22
Scale:	1:25,000	Datum:	AOD
Original Size:	A3	Grid:	OS
Suitability Code:	A2	Project Number:	10051663

Suitability Description:  
 Accepted as Concept Stage

Drawing Number:	10051663-ARC-EGT-ZZ-DR-ZZ-00013-S2	Revision:	P01
-----------------	------------------------------------	-----------	-----





- Legend**
- Scoping Report Corridor
  - Study Area (500m)
  - Cut line
  - Zone I - Inner Protection Zone
  - Zone II - Outer Protection Zone
  - Zone III - Total Catchment
  - Zone of Special Interest

Notes: EA/SourceProtectionZonesMerged:  
 GB Background: Contains OS data © Crown Copyright and database right 2022  
 Contains data from OS Zoomstack. Ordnance Survey 0100031673



Rev	Date	Description	Drawn	Check	Approv
01	02/11/22	INITIAL ISSUE	KF	AF	KB

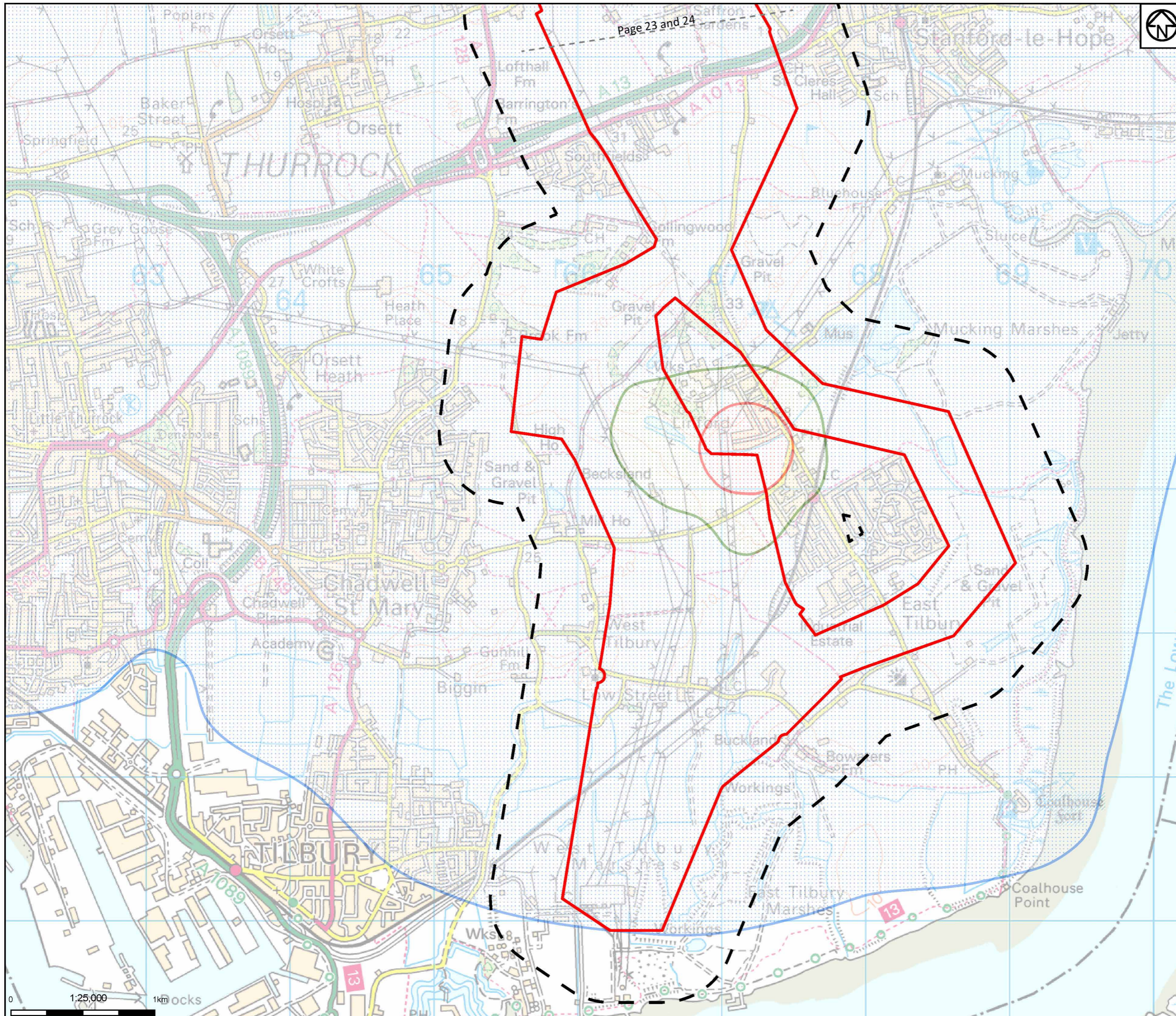
**nationalgrid** PROJECT: EAST ANGLIA GREEN ENERGY ENABLEMENT PROJECT

Title:  
**Figure 9.3**  
**Source Protection Zones**  
 Page 23 of 24

Designed	N.Caton	Date	02 NOV 22
Drawn	K.Fischer	Date	02 NOV 22
Checked	A.Fell	Date	02 NOV 22
Approved	K.Burrows	Date	02 NOV 22
Scale:	1:25,000	Datum:	AOD
Original Size:	A3	Grid:	OS
Suitability Code:	A2	Project Number:	10051663

Suitability Description:  
 Accepted as Concept Stage

Drawing Number:	10051663-ARC-EGT-ZZ-DR-ZZ-00013-S2	Revision:	P01
-----------------	------------------------------------	-----------	-----



**Legend**

- Scoping Report Corridor
- Study Area (500m)
- Cut line
- Zone I - Inner Protection Zone
- Zone II - Outer Protection Zone
- Zone III - Total Catchment
- Zone of Special Interest

Notes: EA/SourceProtectionZonesMerged:  
 GB Background: Contains OS data © Crown Copyright and database right 2022  
 Contains data from OS Zoomstack. Ordnance Survey 0100031673



Rev	Date	Description	Drawn	Check	Approv
01	02/11/22	INITIAL ISSUE	KF	AF	KB

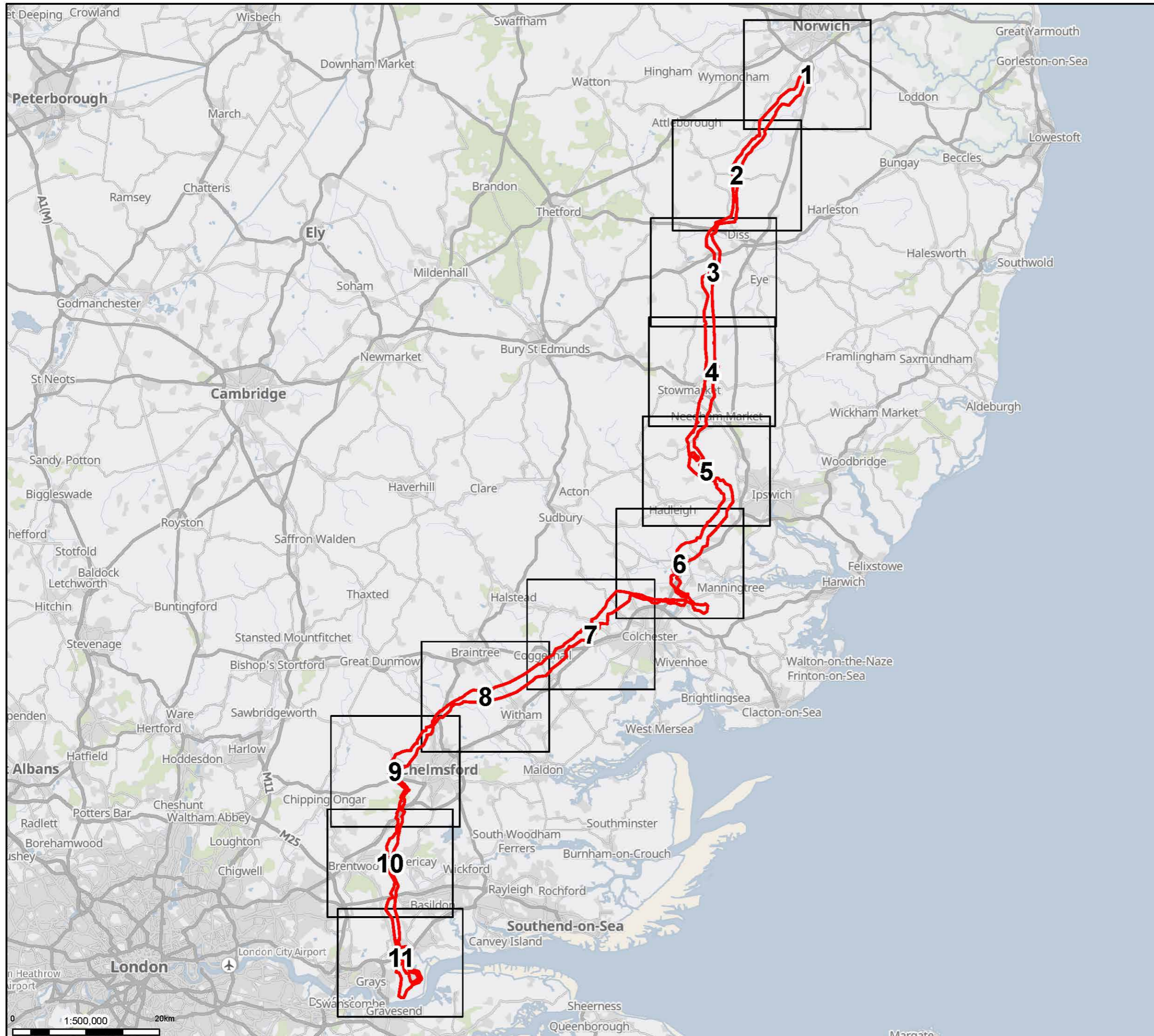
**nationalgrid** PROJECT: EAST ANGLIA GREEN ENERGY ENABLEMENT PROJECT

Title:  
**Figure 9.3**  
**Source Protection Zones**  
 Page 24 of 24

Designed	N.Caton	Date	02 NOV 22
Drawn	K.Fischer	Date	02 NOV 22
Checked	A.Fell	Date	02 NOV 22
Approved	K.Burrows	Date	02 NOV 22
Scale:	1:25,000	Datum:	AOD
Original Size:	A3	Grid:	OS
Suitability Code:	A2	Project Number:	10051663

Suitability Description:  
 Accepted as Concept Stage

Drawing Number:  
 10051663-ARC-EGT-ZZ-DR-ZZ-00013-S2  
 Revision:  
 P01



**Legend**  
 Scoping Report Corridor  
 Boxes represent the extent of the following pages

Minerals and Waste Sites are only shown for Essex and Norfolk as this is the only data to be obtained at this point in time.  
 Notes: GB Background: Contains OS data © Crown Copyright and database right 2022  
 Contains data from OS Zoomstack, Ordnance Survey 0100031673



Rev	Date	Description	Drawn	Check	Approv
01	02/11/22	INITIAL ISSUE	KF	AF	KB

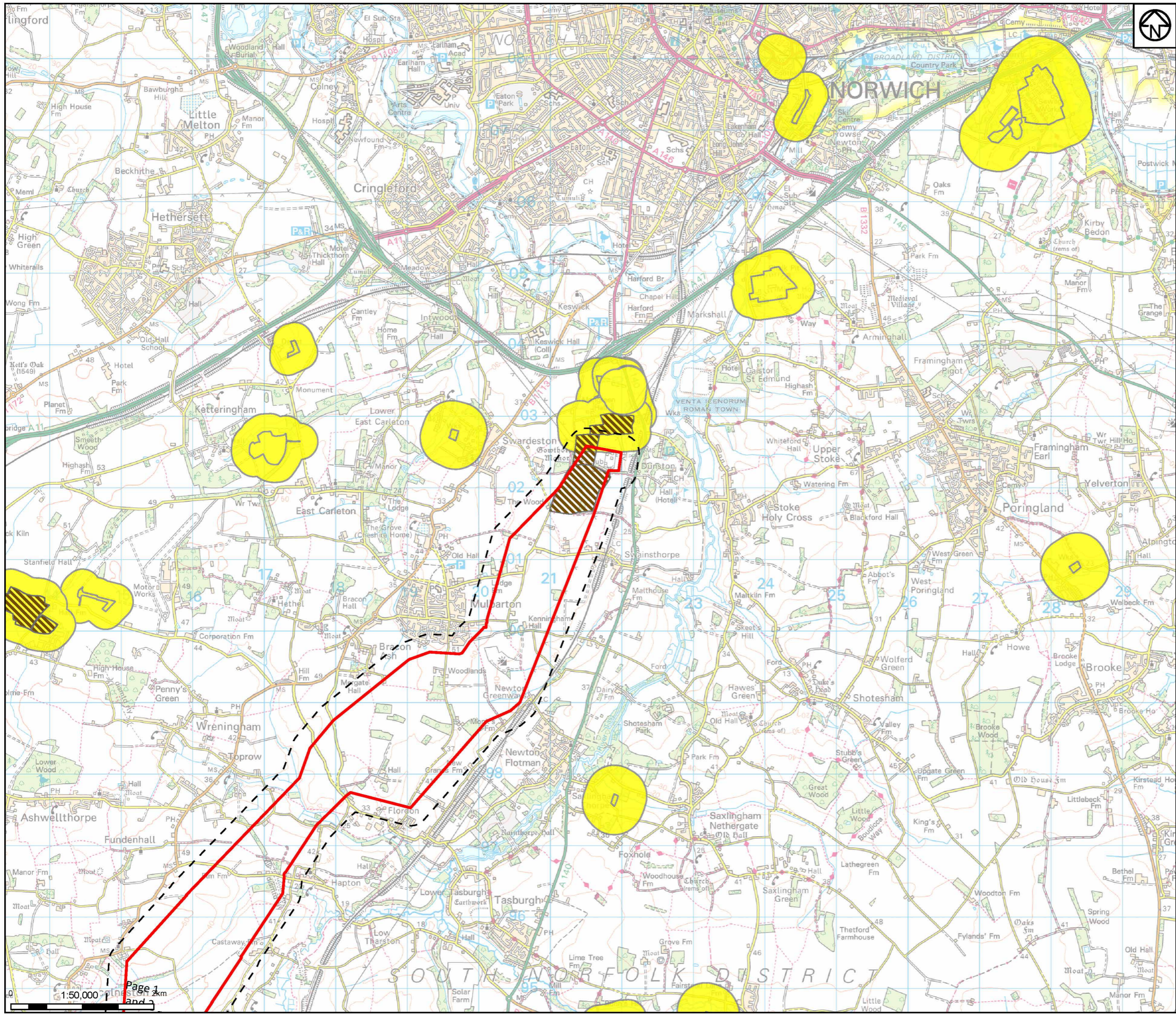
**nationalgrid** PROJECT: EAST ANGLIA GREEN ENERGY ENABLEMENT PROJECT

Title: **Figure 9.4 Minerals and Geoconservation Sites Overview**

Designed	A. Fell	Date	02 NOV 22
Drawn	K. Fischer	Date	02 NOV 22
Checked	A. Fell	Date	02 NOV 22
Approved	K. Burrows	Date	02 NOV 22
Scale:	1:500,000	Datum:	AOD
Original Size:	A3	Grid:	OS
Suitability Code:	A2	Project Number:	10051663

Suitability Description: **Accepted as Concept Stage**

Drawing Number: **10051663-ARC-EGT-ZZ-DR-ZZ-00024-S2** Revision: **P01**



- Legend**
- Scoping Report Corridor
  - Study Area (250m)
  - Cut line
  - Norfolk Minerals & Waste Local Plan Adopted Sites
  - Norfolk Safeguarded Sites

Minerals and Waste Sites are only shown for Essex and Norfolk as this is the only data to be obtained at this point in time.

Notes: GB Background: Contains OS data © Crown Copyright and database right 2022  
 Contains data from OS Zoomstack. Ordnance Survey 0100031673



Rev	Date	Description	Drawn	Check	Approv
01	02/11/22	INITIAL ISSUE	KF	AF	KB

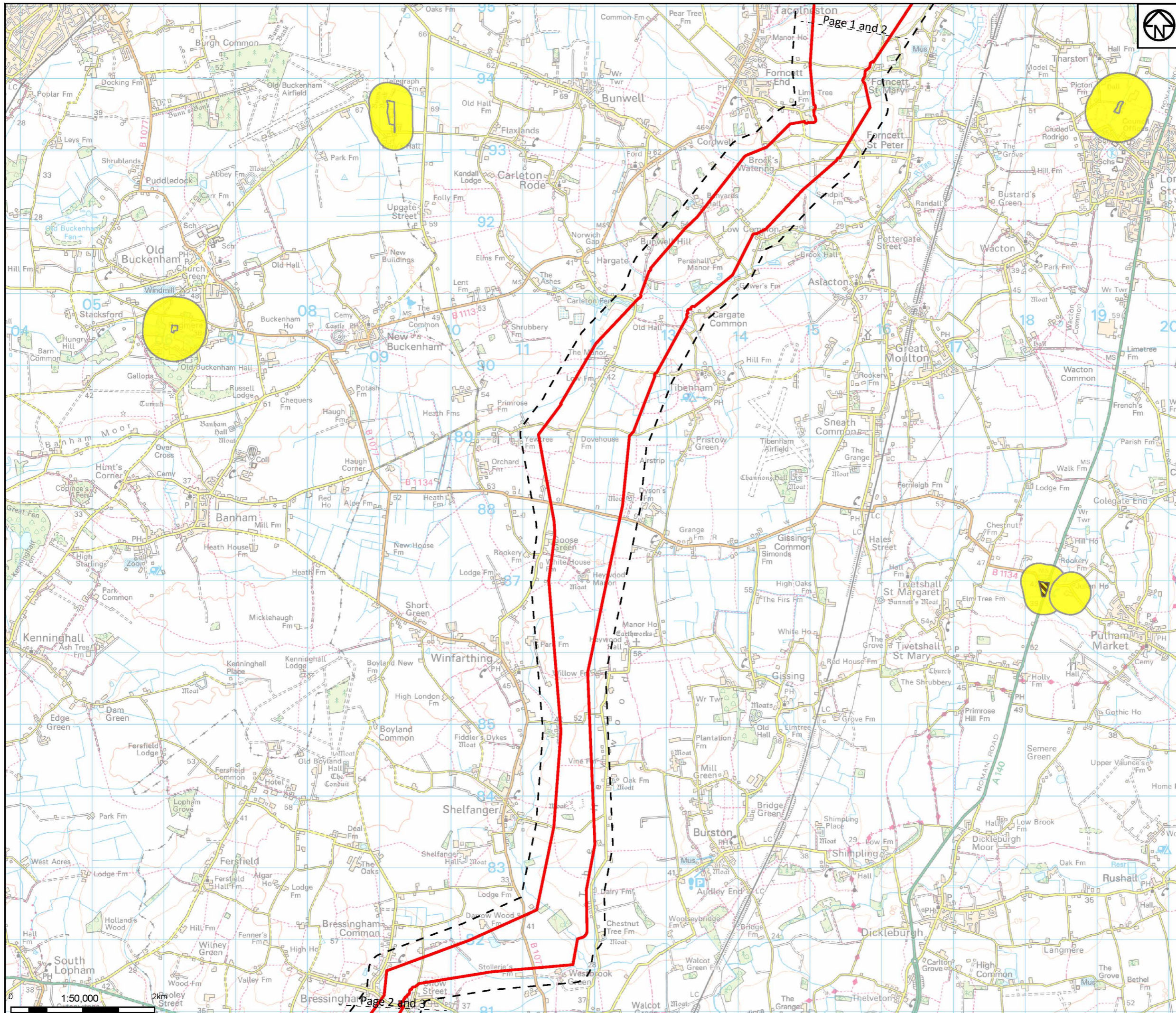
**nationalgrid** PROJECT: EAST ANGLIA GREEN ENERGY ENABLEMENT PROJECT

Title: **Figure 9.4 Minerals and Geoconservation Sites**  
 Page 1 of 11

Designed	A. Fell	Date	02 NOV 22
Drawn	K. Fischer	Date	02 NOV 22
Checked	A. Fell	Date	02 NOV 22
Approved	K. Burrows	Date	02 NOV 22
Scale:	1:50,000	Datum:	AOD
Original Size:	A3	Grid:	OS
Suitability Code:	A2	Project Number:	10051663

Suitability Description: Accepted as Concept Stage

Drawing Number: 10051663-ARC-EGT-ZZ-DR-ZZ-00024-S2 Revision: P01



- Legend**
- Scoping Report Corridor
  - Study Area (250m)
  - Cut line
  - Norfolk Minerals & Waste Local Plan Adopted Sites
  - Norfolk Safeguarded Sites

Minerals and Waste Sites are only shown for Essex and Norfolk as this is the only data to be obtained at this point in time.

Notes: GB Background: Contains OS data © Crown Copyright and database right 2022  
Contains data from OS Zoomstack. Ordnance Survey 0100031673



Rev	Date	Description	Drawn	Check	Approv
01	02/11/22	INITIAL ISSUE	KF	AF	KB

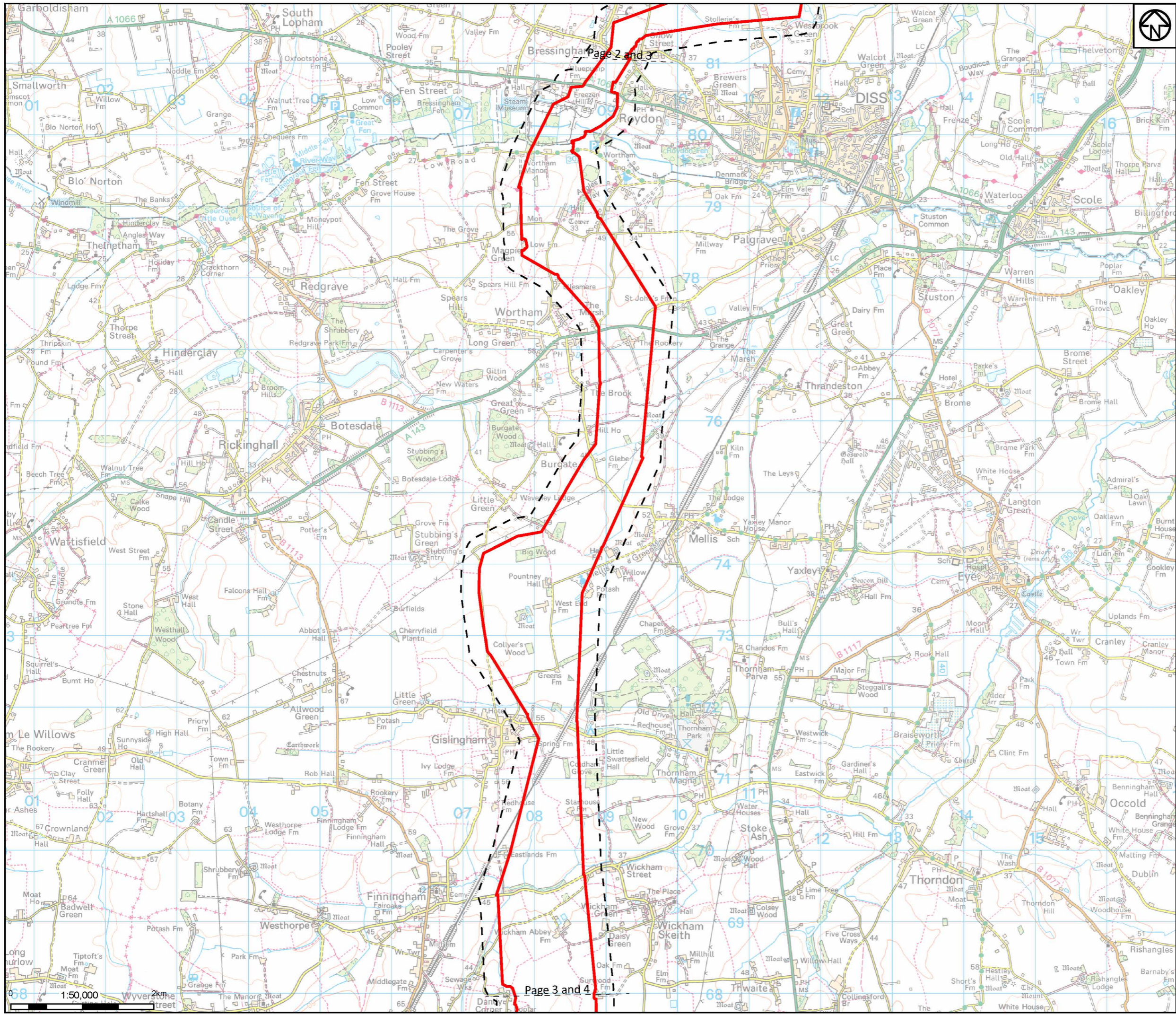
**nationalgrid** PROJECT: EAST ANGLIA GREEN ENERGY ENABLEMENT PROJECT

Title: **Figure 9.4 Minerals and Geoconservation Sites Page 2 of 11**

Designed	A. Fell	Date	02 NOV 22
Drawn	K. Fischer	Date	02 NOV 22
Checked	A. Fell	Date	02 NOV 22
Approved	K. Burrows	Date	02 NOV 22
Scale:	1:50,000	Datum:	AOD
Original Size:	A3	Grid:	OS
Suitability Code:	A2	Project Number:	10051663

Suitability Description: **Accepted as Concept Stage**

Drawing Number: **10051663-ARC-EGT-ZZ-DR-ZZ-00024-S2** Revision: **P01**

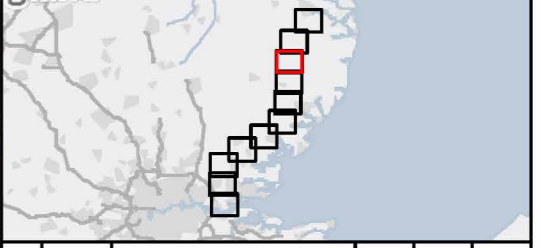


**Legend**

- Scoping Report Corridor
- Study Area (250m)
- Cut line

Minerals and Waste Sites are only shown for Essex and Norfolk as this is the only data to be obtained at this point in time.

Notes: GB Background: Contains OS data © Crown Copyright and database right 2022  
 Contains data from OS Zoomstack, Ordnance Survey 0100031673



Rev	Date	Description	Drawn	Check	Approv
01	02/11/22	INITIAL ISSUE	KF	AF	KB

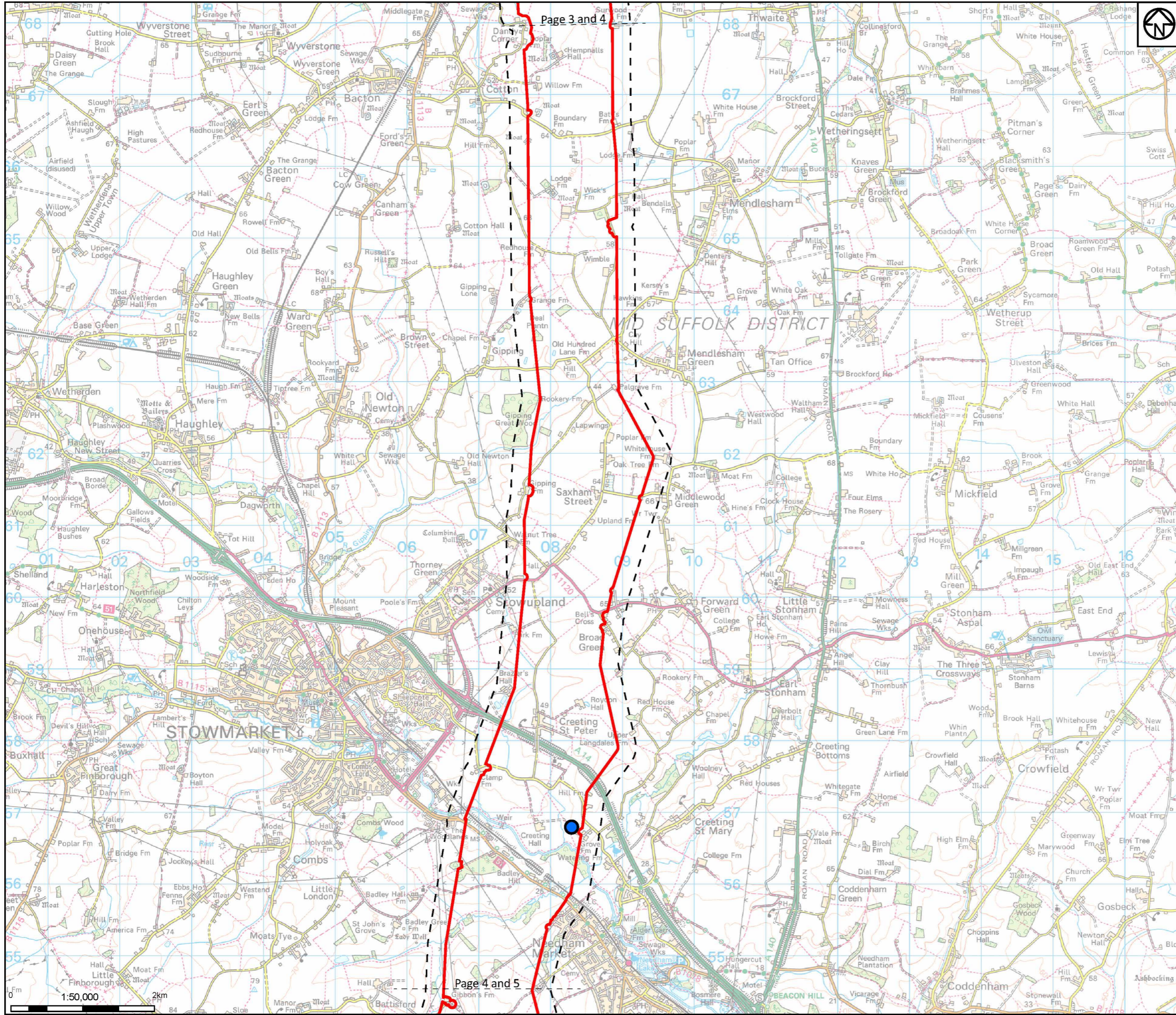
**nationalgrid** PROJECT: EAST ANGLIA GREEN ENERGY ENABLEMENT PROJECT

Title: **Figure 9.4 Minerals and Geoconservation Sites Page 3 of 11**

Designed	A. Fell	Date	02 NOV 22
Drawn	K. Fischer	Date	02 NOV 22
Checked	A. Fell	Date	02 NOV 22
Approved	K. Burrows	Date	02 NOV 22
Scale:	1:50,000	Datum:	AOD
Original Size:	A3	Grid:	OS
Suitability Code:	A2	Project Number:	10051663

Suitability Description: **Accepted as Concept Stage**

Drawing Number: 10051663-ARC-EGT-ZZ-DR-ZZ-00024-S2 Revision: P01



- Legend**
- Scoping Report Corridor
  - Study Area (250m)
  - Cut line
  - Suffolk Minerals Site

Minerals and Waste Sites are only shown for Essex and Norfolk as this is the only data to be obtained at this point in time.

Notes: GB Background: Contains OS data © Crown Copyright and database right 2022  
Contains data from OS Zoomstack. Ordnance Survey 0100031673



Rev	Date	Description	Drawn	Check	Approv
01	02/11/22	INITIAL ISSUE	KF	AF	KB

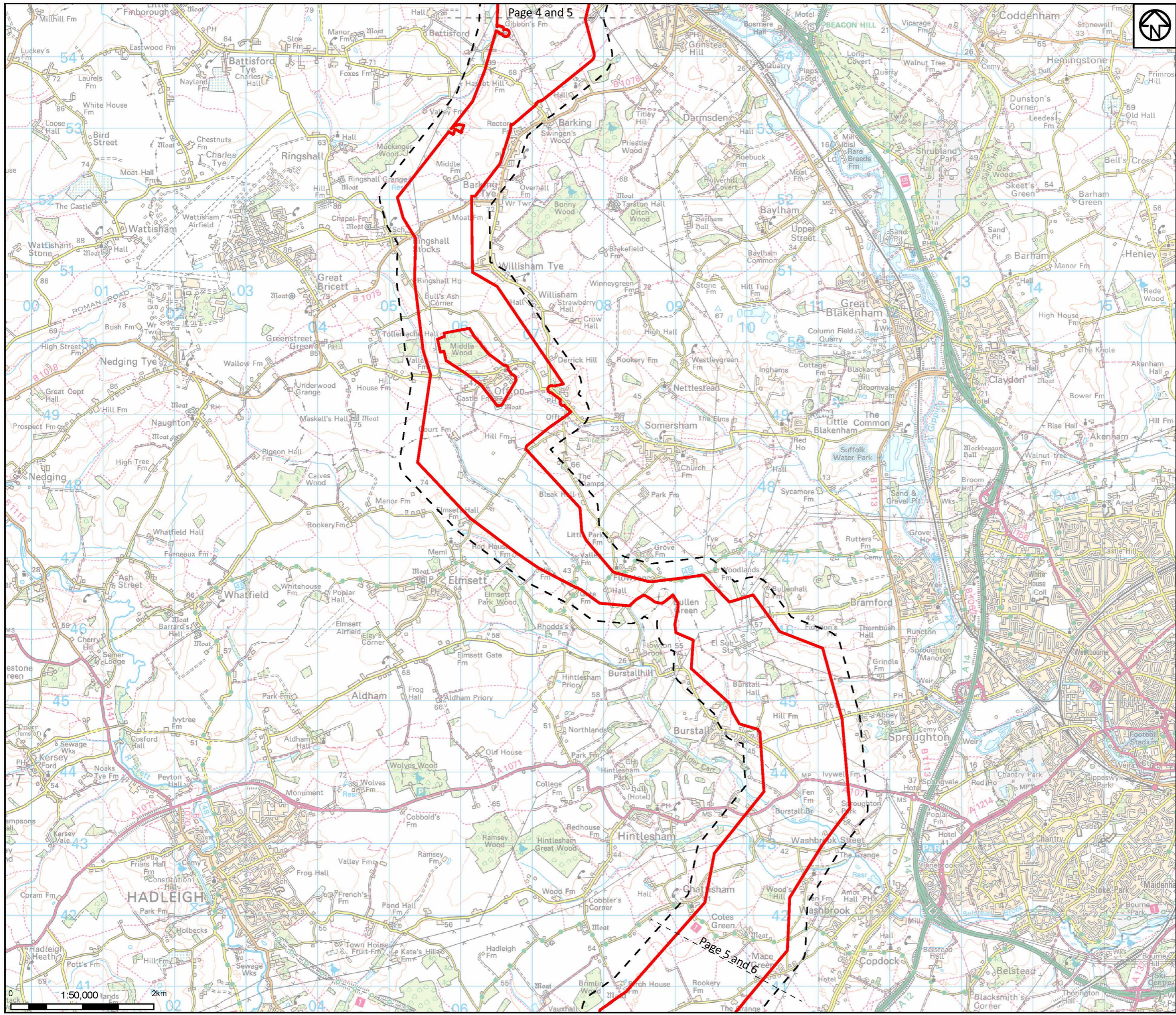
**nationalgrid** PROJECT: EAST ANGLIA GREEN ENERGY ENABLEMENT PROJECT

Title: **Figure 9.4 Minerals and Geoconservation Sites**  
Page 4 of 11

Designed	A. Fell	Date	02 NOV 22
Drawn	K. Fischer	Date	02 NOV 22
Checked	A. Fell	Date	02 NOV 22
Approved	K. Burrows	Date	02 NOV 22
Scale:	1:50,000	Datum:	AOD
Original Size:	A3	Grid:	OS
Suitability Code:	A2	Project Number:	10051663

Suitability Description: **Accepted as Concept Stage**

Drawing Number: 10051663-ARC-EGT-ZZ-DR-ZZ-00024-S2  
Revision: P01



**Legend**

- Scoping Report Corridor
- Study Area (250m)
- Cut line

Minerals and Waste Sites are only shown for Essex and Norfolk as this is the only data to be obtained at this point in time.

Notes: GB Background: Contains OS data © Crown Copyright and database right 2022  
Contains data from OS Zoomstack. Ordnance Survey 0100031673



Rev	Date	Description	Drawn	Check	Approv
01	02/11/22	INITIAL ISSUE	KF	AF	KB

**PROJECT:**  
**EAST ANGLIA GREEN ENERGY ENABLEMENT PROJECT**

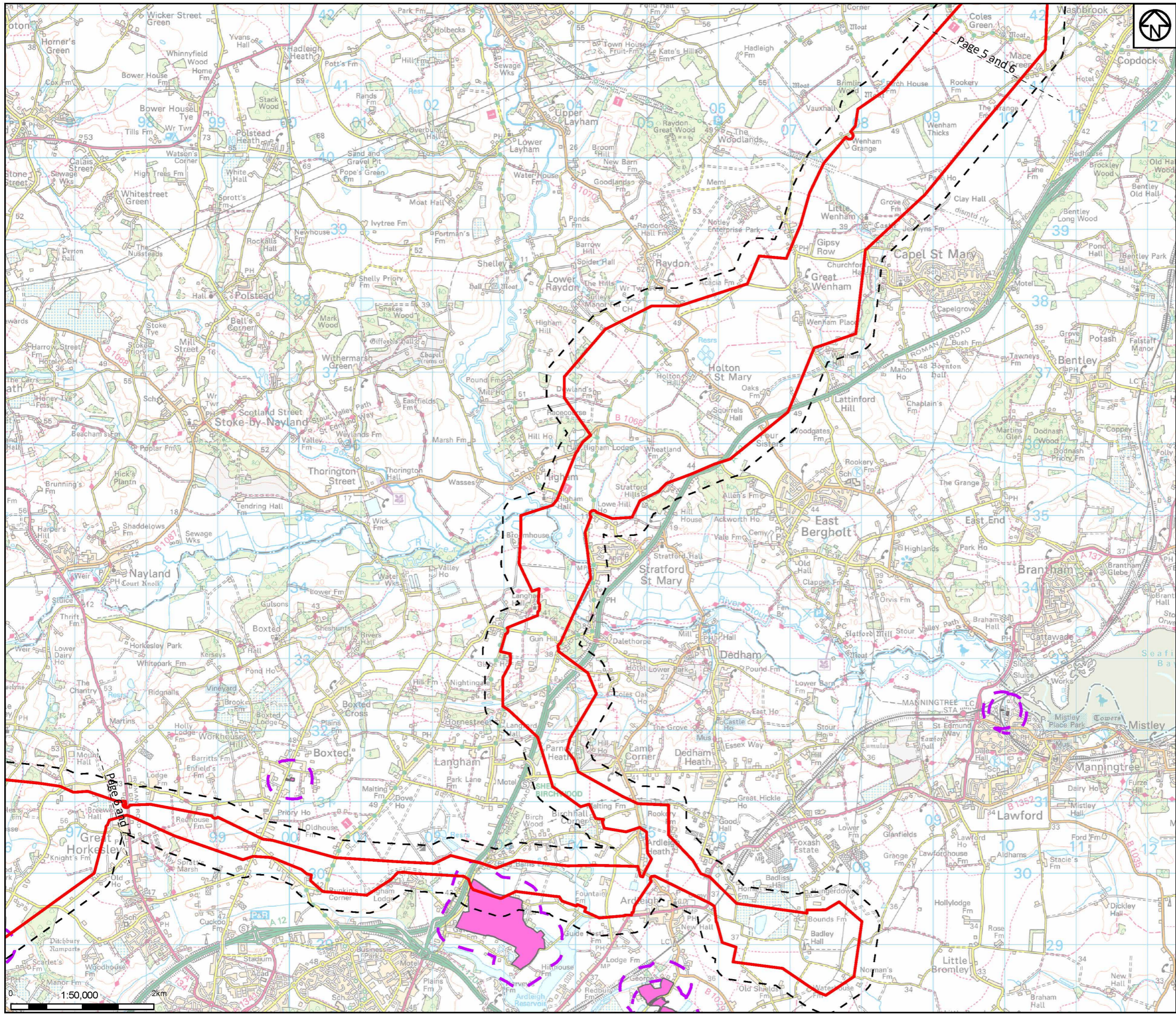
**Title:**  
**Figure 9.4 Minerals and Geoconservation Sites**  
**Page 5 of 11**

Designed	A. Fell	Date	02 NOV 22
Drawn	K. Fischer	Date	02 NOV 22
Checked	A. Fell	Date	02 NOV 22
Approved	K. Burrows	Date	02 NOV 22
Scale:	1:50,000	Datum:	AOD
Original Size:	A3	Grid:	OS
Suitability Code:	A2	Project Number:	10051663

Suitability Description: Accepted as Concept Stage

Drawing Number:	10051663-ARC-EGT-ZZ-DR-ZZ-00024-S2	Revision:	P01
-----------------	------------------------------------	-----------	-----





- Legend**
- Scoping Report Corridor
  - Study Area (250m)
  - Cut line
  - Essex Minerals & Waste sites within 5km
  - Essex Mineral & Waste sites within 5km Mineral Consultation Areas & Waste Consultation Areas

Minerals and Waste Sites are only shown for Essex and Norfolk as this is the only data to be obtained at this point in time.

Notes: GB Background: Contains OS data © Crown Copyright and database right 2022  
Contains data from OS Zoomstack. Ordnance Survey 0100031673



Rev	Date	Description	Drawn	Check	Approv
01	02/11/22	INITIAL ISSUE	KF	AF	KB

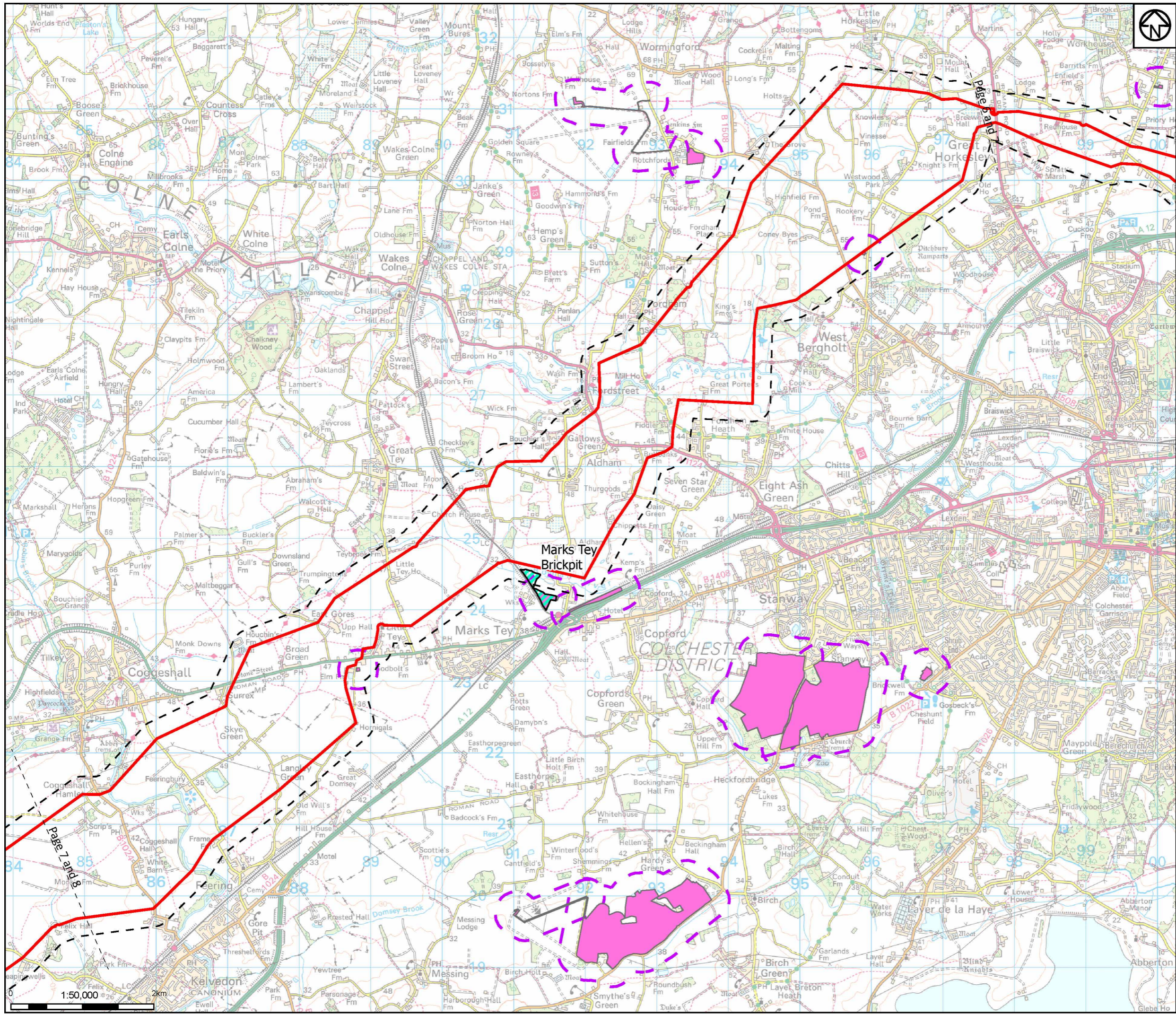
**nationalgrid** PROJECT: EAST ANGLIA GREEN ENERGY ENABLEMENT PROJECT

Title: **Figure 9.4 Minerals and Geoconservation Sites Page 6 of 11**

Designed	A. Fell	Date	02 NOV 22
Drawn	K. Fischer	Date	02 NOV 22
Checked	A. Fell	Date	02 NOV 22
Approved	K. Burrows	Date	02 NOV 22
Scale:	1:50,000	Datum:	AOD
Original Size:	A3	Grid:	OS
Suitability Code:	A2	Project Number:	10051663

Accepted as Concept Stage

Drawing Number: 10051663-ARC-EGT-ZZ-DR-ZZ-00024-S2 Revision: P01



- Legend**
- Scoping Report Corridor
  - Study Area (250m)
  - Cut line
  - Geological Sites of Special Scientific Interest
  - Essex Minerals & Waste sites within 5km
  - Essex Mineral & Waste sites within 5km Mineral Consultation Areas & Waste Consultation Areas

Minerals and Waste Sites are only shown for Essex and Norfolk as this is the only data to be obtained at this point in time.

Notes: GB Background: Contains OS data © Crown Copyright and database right 2022  
Contains data from OS Zoomstack. Ordnance Survey 0100031673



Rev	Date	Description	Drawn	Check	Approv
01	02/11/22	INITIAL ISSUE	KF	AF	KB

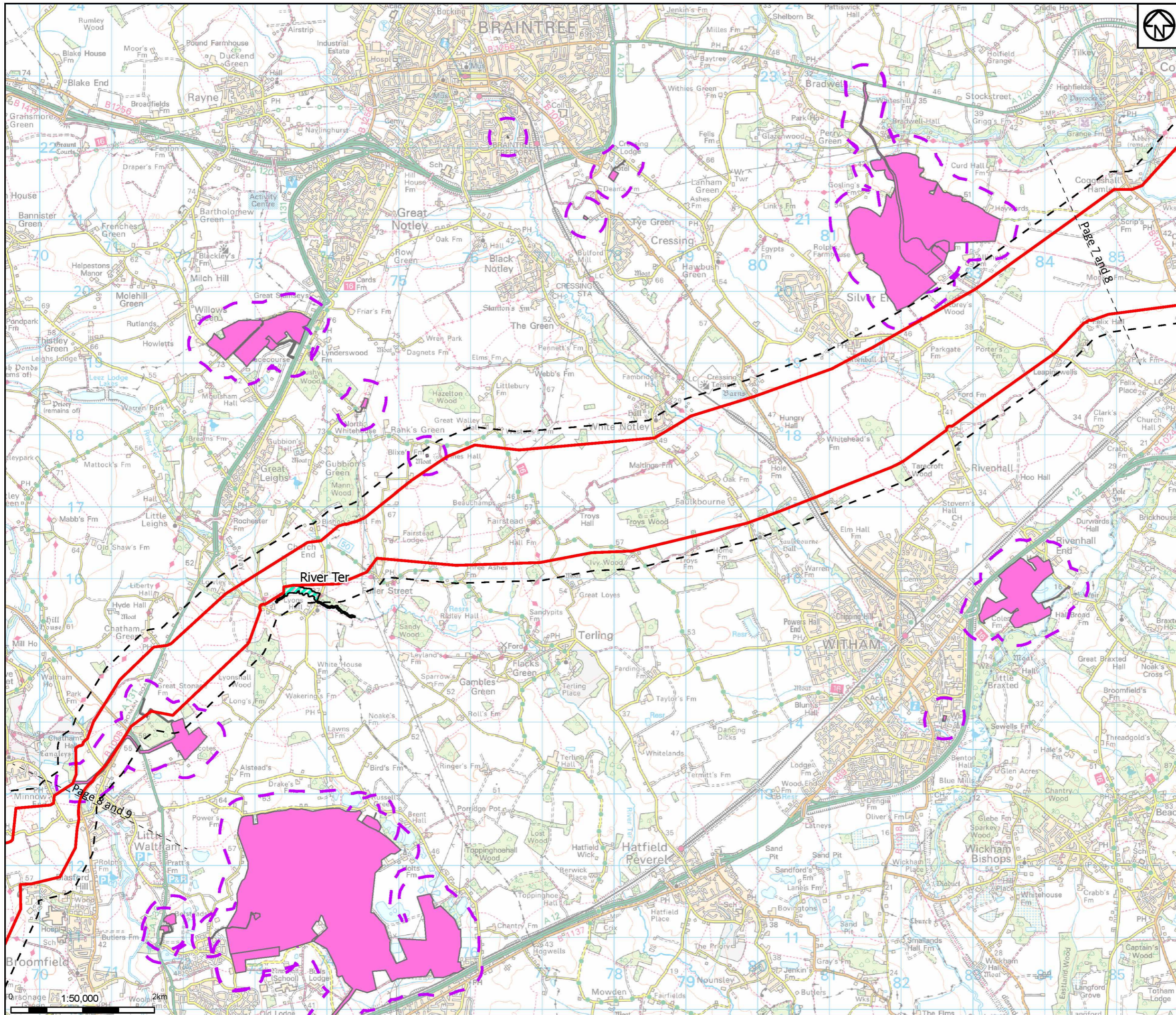
**nationalgrid** PROJECT: EAST ANGLIA GREEN ENERGY ENABLEMENT PROJECT

Title: **Figure 9.4 Minerals and Geoconservation Sites**  
Page 7 of 11

Designed	A. Fell	Date	02 NOV 22
Drawn	K. Fischer	Date	02 NOV 22
Checked	A. Fell	Date	02 NOV 22
Approved	K. Burrows	Date	02 NOV 22
Scale:	1:50,000	Datum:	AOD
Original Size:	A3	Grid:	OS
Suitability Code:	A2	Project Number:	10051663

Accepted as Concept Stage

Drawing Number: 10051663-ARC-EGT-ZZ-DR-ZZ-00024-S2 Revision: P01



- Legend**
- Scoping Report Corridor
  - Study Area (250m)
  - Cut line
  - Geological Sites of Special Scientific Interest
  - Essex Minerals & Waste sites within 5km
  - Essex Mineral & Waste sites within 5km Mineral Consultation Areas & Waste Consultation Areas

Minerals and Waste Sites are only shown for Essex and Norfolk as this is the only data to be obtained at this point in time.

Notes: GB Background: Contains OS data © Crown Copyright and database right 2022  
Contains data from OS Zoomstack. Ordnance Survey 0100031673



Rev	Date	Description	Drawn	Check	Approv
01	02/11/22	INITIAL ISSUE	KF	AF	KB

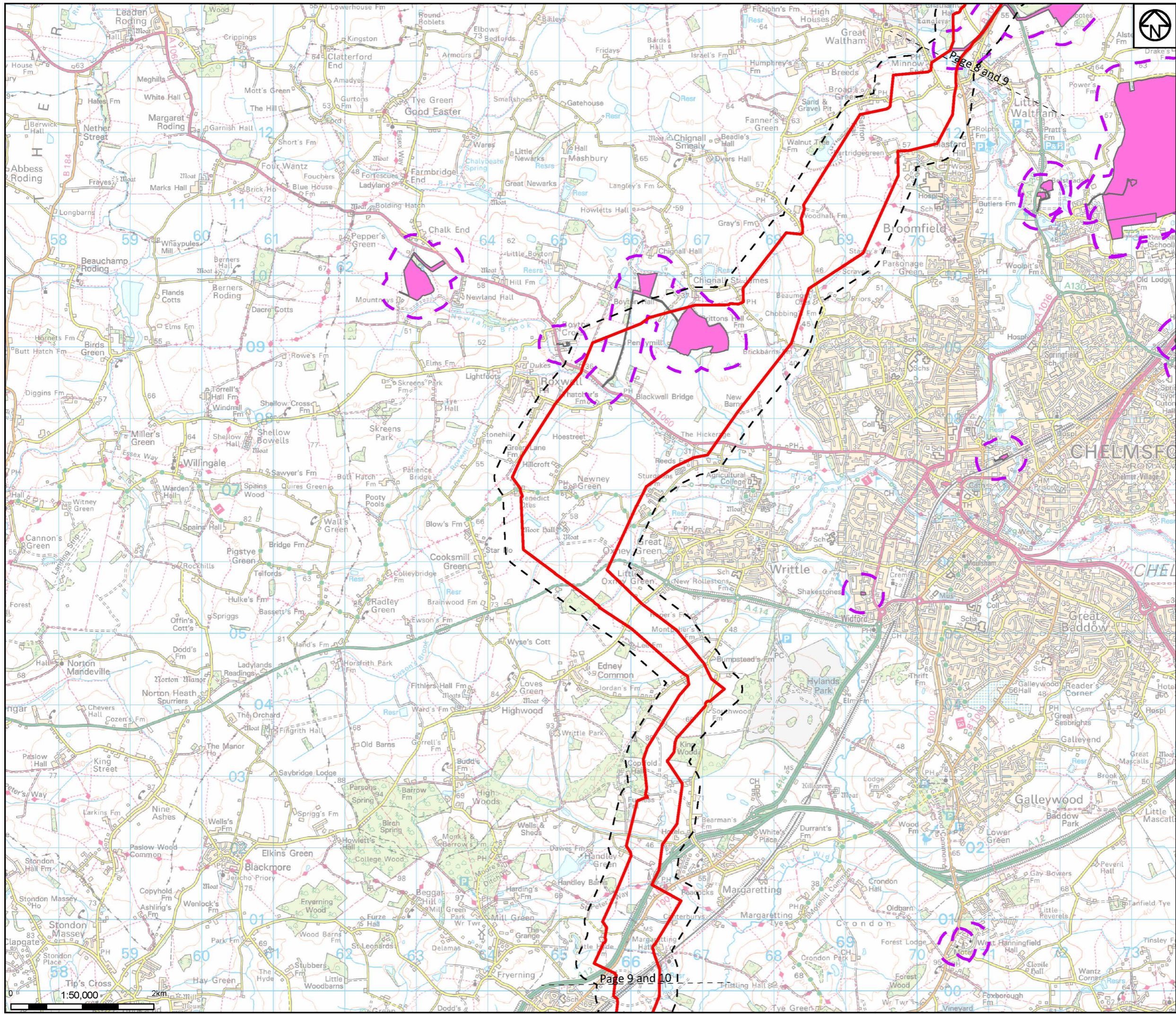
**nationalgrid** PROJECT: EAST ANGLIA GREEN ENERGY ENABLEMENT PROJECT

Title: **Figure 9.4 Minerals and Geoconservation Sites**  
Page 8 of 11

Designed	A. Fell	Date	02 NOV 22
Drawn	K. Fischer	Date	02 NOV 22
Checked	A. Fell	Date	02 NOV 22
Approved	K. Burrows	Date	02 NOV 22
Scale:	1:50,000	Datum:	AOD
Original Size:	A3	Grid:	OS
Suitability Code:	A2	Project Number:	10051663

Suitability Description: Accepted as Concept Stage

Drawing Number: 10051663-ARC-EGT-ZZ-DR-ZZ-00024-S2  
Revision: P01



- Legend**
- Scoping Report Corridor
  - Study Area (250m)
  - Cut line
  - Essex Minerals & Waste sites within 5km
  - Essex Mineral & Waste sites within 5km Mineral Consultation Areas & Waste Consultation Areas

Minerals and Waste Sites are only shown for Essex and Norfolk as this is the only data to be obtained at this point in time.

Notes: GB Background: Contains OS data © Crown Copyright and database right 2022  
Contains data from OS Zoomstack. Ordnance Survey 0100031673



Rev	Date	Description	Drawn	Check	Approv
01	02/11/22	INITIAL ISSUE	KF	AF	KB

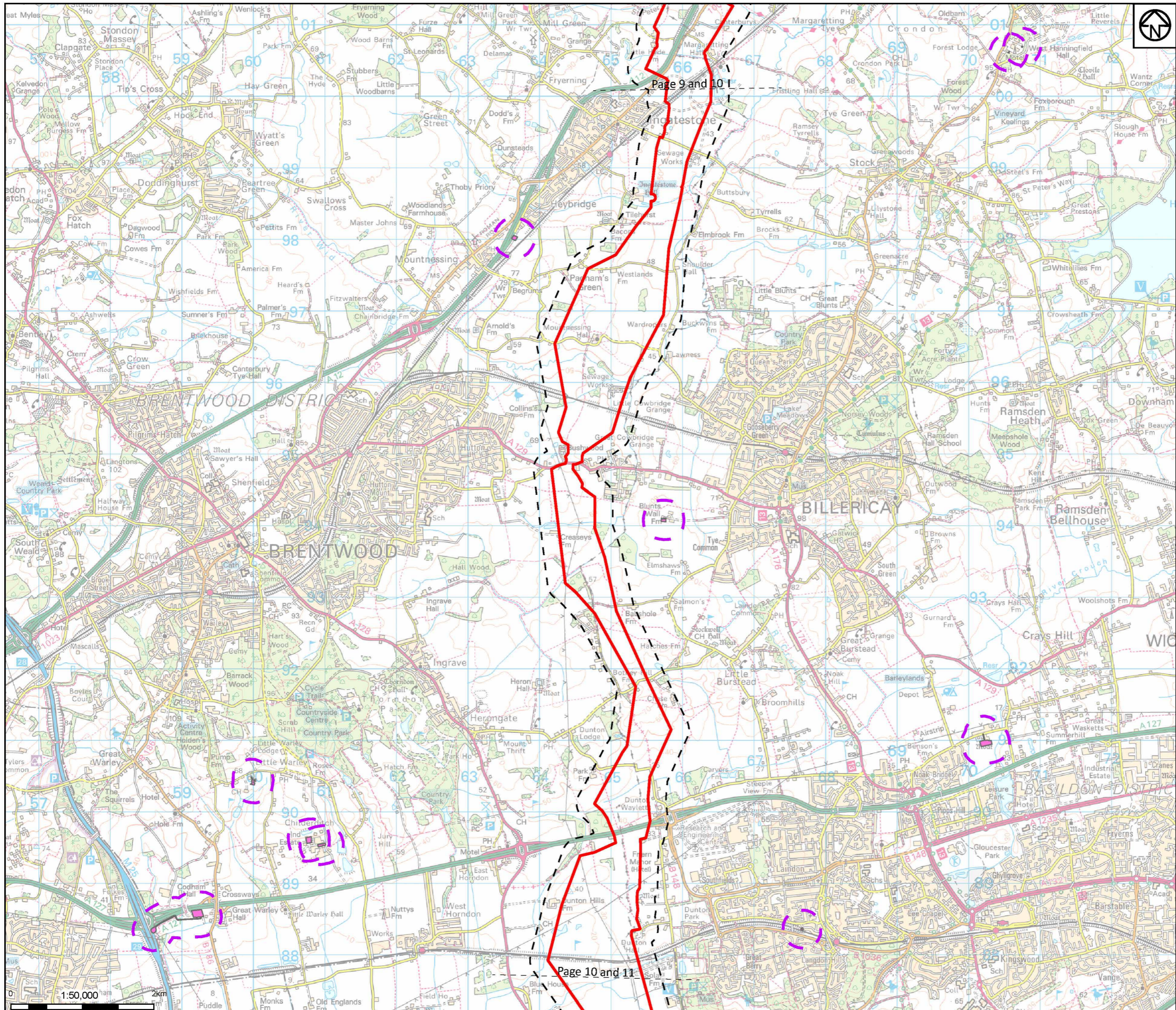
**nationalgrid** PROJECT: EAST ANGLIA GREEN ENERGY ENABLEMENT PROJECT

Title: **Figure 9.4 Minerals and Geoconservation Sites**  
Page 9 of 11

Designed	A. Fell	Date	02 NOV 22
Drawn	K. Fischer	Date	02 NOV 22
Checked	A. Fell	Date	02 NOV 22
Approved	K. Burrows	Date	02 NOV 22
Scale:	1:50,000	Datum:	AOD
Original Size:	A3	Grid:	OS
Suitability Code:	A2	Project Number:	10051663

Suitability Description: Accepted as Concept Stage

Drawing Number: 10051663-ARC-EGT-ZZ-DR-ZZ-00024-S2  
Revision: P01



- Legend**
- Scoping Report Corridor
  - Study Area (250m)
  - Cut line
  - Essex Minerals & Waste sites within 5km
  - Essex Mineral & Waste sites within 5km Mineral Consultation Areas & Waste Consultation Areas

Minerals and Waste Sites are only shown for Essex and Norfolk as this is the only data to be obtained at this point in time.

Notes: GB Background: Contains OS data © Crown Copyright and database right 2022  
Contains data from OS Zoomstack. Ordnance Survey 0100031673



Rev	Date	Description	Drawn	Check	Approv
01	02/11/22	INITIAL ISSUE	KF	AF	KB

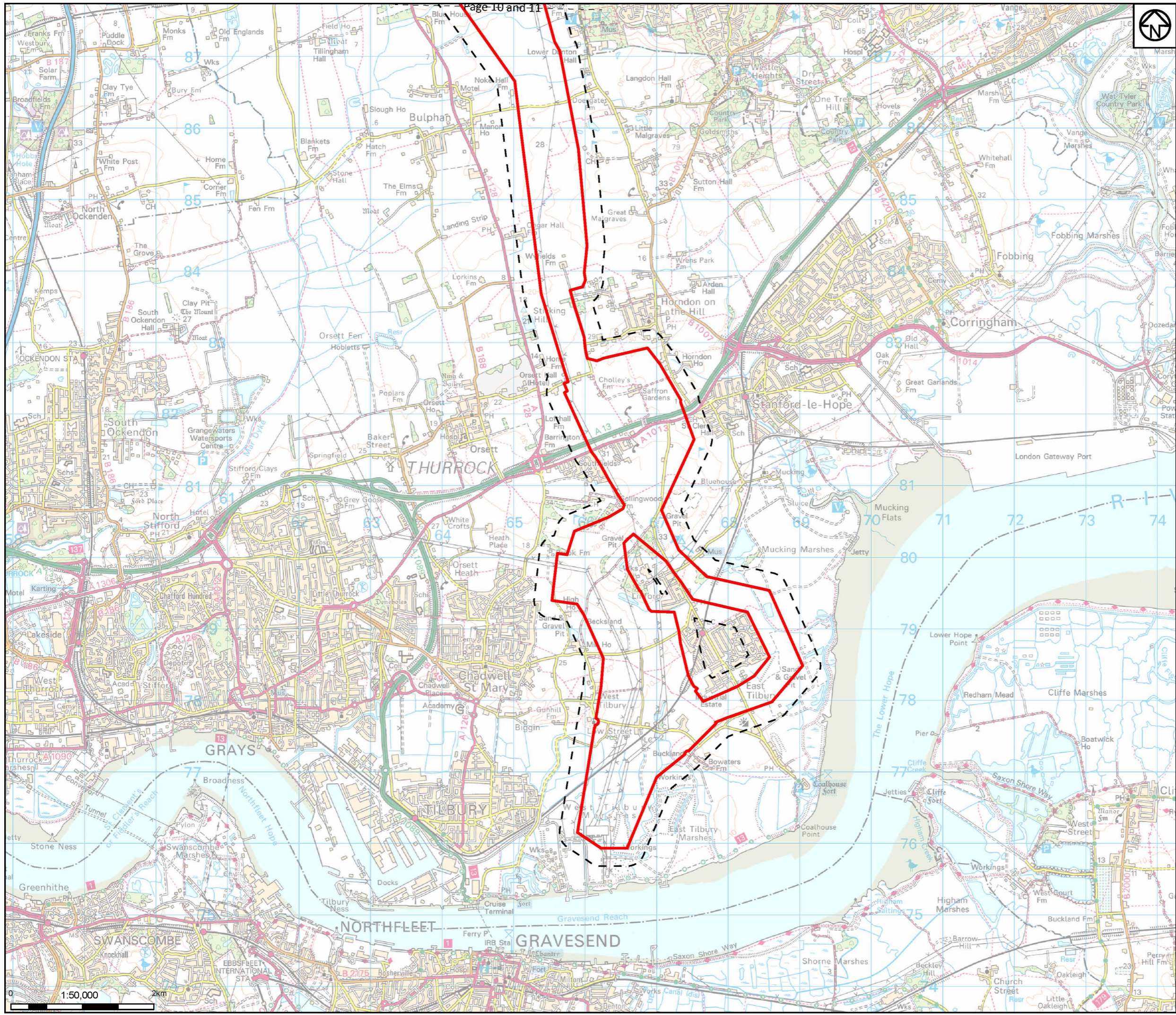
**nationalgrid** PROJECT: EAST ANGLIA GREEN ENERGY ENABLEMENT PROJECT

Title: **Figure 9.4 Minerals and Geoconservation Sites**  
Page 10 of 11

Designed	A. Fell	Date	02 NOV 22
Drawn	K. Fischer	Date	02 NOV 22
Checked	A. Fell	Date	02 NOV 22
Approved	K. Burrows	Date	02 NOV 22
Scale:	1:50,000	Datum:	AOD
Original Size:	A3	Grid:	OS
Suitability Code:	A2	Project Number:	10051663

Suitability Description: Accepted as Concept Stage

Drawing Number: 10051663-ARC-EGT-ZZ-DR-ZZ-00024-S2 Revision: P01



- Legend**
- Scoping Report Corridor
  - Study Area (250m)
  - Cut line

Minerals and Waste Sites are only shown for Essex and Norfolk as this is the only data to be obtained at this point in time.

Notes: GB Background: Contains OS data © Crown Copyright and database right 2022  
Contains data from OS Zoomstack. Ordnance Survey 0100031673



Rev	Date	Description	Drawn	Check	Approv
01	02/11/22	INITIAL ISSUE	KF	AF	KB

**nationalgrid** PROJECT: EAST ANGLIA GREEN ENERGY ENABLEMENT PROJECT

Title: **Figure 9.4 Minerals and Geoconservation Sites**  
Page 11 of 11

Designed	A. Fell	Date	02 NOV 22
Drawn	K. Fischer	Date	02 NOV 22
Checked	A. Fell	Date	02 NOV 22
Approved	K. Burrows	Date	02 NOV 22
Scale:	1:50,000	Datum:	AOD
Original Size:	A3	Grid:	OS
Suitability Code:	A2	Project Number:	10051663

Suitability Description: **Accepted as Concept Stage**

Drawing Number:	10051663-ARC-EGT-ZZ-DR-ZZ-00024-S2	Revision:	P01
-----------------	------------------------------------	-----------	-----